

~~12 SEP 1991~~

1159 SEP 1991  
WILENTZ, GOLDMAN & SPITZER  
A Professional Corporation  
90 Woodbridge Center Drive  
P.O. Box 10  
Woodbridge, New Jersey 07095-0958  
(908) 636-8000  
Attorneys for Petitioner

*Filed*  
3-30-92

SUPREME COURT OF NEW JERSEY  
DOCKET NO.

-----X  
JANE BRADY, a New Jersey :  
resident, :  
 :  
Petitioner, : Civil Action  
 :  
v. :  
 :  
THE NEW JERSEY REDISTRICTING : VERIFIED PETITION  
COMMISSION and DANIEL J. DALTON, :  
Secretary of State of the State :  
of New Jersey, :  
 :  
Respondents. :  
 :  
-----X

Petitioner Jane Brady, a New Jersey resident and taxpayer, residing in Edison Township in Middlesex County, New Jersey, by way of Petition to this Court says:

**FIRST COUNT**

A. Jurisdiction.

1. The Supreme Court of New Jersey has "original and exclusive" jurisdiction to consider any proceeding challenging actions of the New Jersey Redistricting Commission (the "Commission"), pursuant to P.L. 1991, Ch. 510 (the "Act"), §8

approved January 21, 1992. The within proceeding challenges the redistricting decision of the Commission and, therefore, is addressed to this Court in the exercise of its original jurisdiction.

B. Emergent Relief.

2. The filing deadline for Congressional primary elections is April 9, 1992, N.J.S.A. 19:23-14, with the primary elections scheduled for June 2, 1992. N.J.S.A. 19:2-1.

3. Since Congressional primary elections are dependent upon a valid Congressional redistricting plan, there is an imminent need to resolve this challenge to the Commission's redistricting plan.

C. The Parties.

4. Petitioner Jane Brady is a New Jersey resident, taxpayer, and legally qualified voter residing in Edison Township, Middlesex County.

5. Respondent Commission was created by the Act and was charged with establishing the Congressional districts for use in the decade of the 1990s.

6. Respondent the Secretary of State is responsible for receiving the Commission's certification of the establishment of the reconstituted Congressional districts, and for organizing,

overseeing and holding the State's primary and general elections, including those for New Jersey's representatives to the Congress.

D. The Act.

7. There are presently 14 Congressional districts for the State of New Jersey.

8. As a result of the decennial census conducted by the Bureau of the Census of the United States in 1990, the number of Congressional districts in this State was reduced to 13.

9. The Legislature created the Commission solely to establish, on or before March 20, 1992, the 13 Congressional districts for New Jersey for the decade of the 1990s.

10. The Commission was composed of 13 members, six each from the Democratic and Republican parties and one independent member serving as Chairman, and was directed to certify the establishment of the reconstituted Congressional districts to the Secretary of State on or before March 20, 1992. Act §4.

11. In the event the Commission was unable to certify a redistricting plan for lack of seven (7) affirmative votes, then the two plans receiving the greatest number of votes, but not fewer than five (5) votes, were to be submitted "to the Supreme Court, which shall select and certify whichever of the

two plans so submitted conforms most closely to the standards established in section 5 of the act." Act §4.

12. The standards established in Section 5 of the Act are that the plan certified by the Commission shall provide for equality of population among districts, geographic contiguity of individual districts, the preservation of minority voting status within each district, the creation of no Congressional district which fragments an ethnic or racial minority community and, to the fullest extent reasonable and when not in conflict with the foregoing standards, Congressional districts that are drawn to preserve continuity from decade to decade. Act §5.

E. The Plan.

13. On March 20, 1992, the deadline for the Commission to comply with the Act, a 7-6 majority voted to certify the Republican sponsored redistricting plan (the "Plan"). A separate plan submitted by the Democratic appointees (the "Substitute Plan") received six affirmation votes, one vote shy of a majority.

14. The sole purpose of the Commission was to establish the reconstituted Congressional districts. After the Commission's certification vote on March 20, 1992, it ceased to function and has not conducted any further business of any nature whatsoever.

standards  
of the Act  
provide for  
clarity of  
ing status  
district  
and, to  
with the  
drawn to

Commission  
y the  
A separate  
stitute  
a  
to  
After the  
ceased to  
any nature

15. The Plan certified by the Commission on March 20, 1992 creates an unconstitutional numerical imbalance between Congressional districts, creates districts that are not contiguous, disenfranchises large groups of voters who are not assigned to any Congressional district, assigns some voting districts to more than one Congressional district, and fails to preserve Congressional district continuity. These deficiencies, omissions, flaws and defects in the Plan include, but are not limited to, the following:

a. Noncontiguous Congressional districts are created in the 9th, 10th and 13th Congressional districts. The noncontiguous areas of these Congressional districts are identified by census tract and block in Exhibit "A", and are depicted on maps A, D and F submitted with the Certification of Robert Lecky (the "Lecky Certif").

b. The following census blocks in Millburn are assigned to two (2) Congressional Districts, the 7th (Pa 32)<sup>1</sup> and the 11th (Pa 31 to 32), thus creating a one man/two vote situation:

VTD M005 Block 0201-318  
0201-319  
0201-322  
0201-323

---

<sup>1</sup> References to Pa \_\_\_ are to the appendix submitted along with this Petition.

on March 20,  
between  
not  
who are not  
voting  
and fails to  
inefficiencies,  
it are not

istricts are  
istricts. The  
are  
and are  
ification of

llburn are  
(Pa 32)<sup>1</sup>  
two vote

mitted along

0201-399

c. Linden is listed as being split into three (3) Congressional districts (Pa 8), yet only 4,249 residents are assigned to a Congressional district (Pa 29). Over 32,000 residents in Linden are disenfranchised and not assigned to any Congressional district.

d. Maplewood Township is identified as being split into three (3) Congressional districts (Pa 7), but the detailed analysis supporting the Plan is in conflict since it divides Maplewood only into two (2) Congressional districts (Pa 25 and 26).

e. South Orange is split into two (2) Congressional districts (Pa 7); every voter is disenfranchised since none is assigned to a Congressional district.

f. Woodbridge is split into two (2) Congressional districts (Pa 8); every voter is disenfranchised since none is assigned to a Congressional district.

g. West Orange is split into two (2) Congressional districts (Pa 7); every voter is disenfranchised since none is assigned to a Congressional district.

h. The failure to provide or consider minority voting status issues thus making it utterly impossible to determine whether the Plan provided for the preservation of

minority voting status within each district, or to determine whether the reconstituted Congressional districts fragmented ethnic or racial minority communities.

i. The failure to provide reasonable protection for Congressional districts against disruptive alteration due to redistricting in areas such as Middlesex County, which for decades had a single Congressman for virtually all areas of the County, reflecting its community of interest and physical compactness. Contrary to the requirements in Section 5 of the Act, the Plan divides Middlesex County and its citizenry into four (4) Congressional districts, the 6th (Pa 15), 7th (Pa 16), 12th (Pa 21) and 13th (Pa 22).

F. The Altered Plan.

16. After the Commission's certification vote on March 20, 1992, there followed a series of efforts by the proponents of the Plan to change it to correct material errors, fill gaps and to satisfy constitutional and statutory requirements. These changes appear on twenty-one (21) pages submitted to the Secretary of State on or about Tuesday, March 24, 1992 (the "Altered Plan"). (Pa 69 to 90)

17. By way of illustration only, the Altered Plan includes the following:

a. Boundary lines for Congressional districts 9 and 13 were shifted. Thirty (30) separate census blocks, representing 4,466 individuals, were relocated from the 13th Congressional district (Pa 45) to the 9th Congressional district, (Pa 79). These changes are detailed in Exhibit "B" attached hereto and are depicted on Map B accompanying the Lecky Certif.

b. Significantly, approximately 42% of the people affected by this alteration to Congressional districts 9 and 13 are Hispanic (Pa 176), thus highlighting the failure by the Commission to preserve minority voting status in each district, and to avoid fragmentation of ethnic or racial minority communities in the districts. Act §§5a and 5(b)2.

c. In another boundary line shift involving Congressional district 10, nineteen (19) separate census blocks, involving 16,259 individuals in the Jersey City area, were relocated into the 10th District (Pa 78). This change is detailed in Exhibit "C" attached hereto and is depicted on Map E accompanying the Lecky Certif.

d. Yet another boundary line shift occurred, involving the 7th, 8th and 10th Congressional districts. In the Maplewood area forty (40) census blocks, involving 7,585 people, were taken from the 7th and 8th Congressional districts and relocated into new areas of the 7th and 10th Congressional



districts 9  
ks,  
e 13th  
district,  
atched  
y Certif.  
the people  
9 and 13  
y the  
istrict,  
y

iving  
us blocks,  
were  
is .  
d on Map E

urred,  
s. In the  
85 people,  
s and  
onal

districts. (Pa 72). These changes are detailed in Exhibit "D" attached hereto and depicted on Map G accompanying the Lecky Certif.

e. Large segments of voters were identified for the first time as being located within Congressional districts, without ever presenting this information to the Commission to determine whether it accepted or rejected the inclusion of such groups within such district to determine, among other things, equality of population among districts, preservation of minority voting status and possible fragmentation of ethnic or racial minority communities. (Pa 69-89).

18. The Plan as certified by the Commission is deficient as a matter of law since it violates Petitioner's voting rights and constitutional and statutory requirements of equality of population among districts, contiguous congressional districts, preservation of minority voting status within each district, and fails to provide reasonable protection against disruptive alteration due to redistricting.

19. The Altered Plan was never considered by, acted upon or approved by the Commission.

20. The Altered Plan does not, as a matter of law, constitute part of the Plan since it was never considered by or acted upon by the Commission, the only body authorized by the Act

bit "D"  
lecky  
ied for  
istricts,  
ion to  
of such  
ings,  
minority  
acial  
is  
er's  
ents of  
ressional  
n each  
ainst  
, acted  
f law,  
ed by or  
by the Act

to certify a congressional redistricting plan for the next decade.

21. By reason of the foregoing, the Plan violates constitutional and statutory requirements by failing to provide for: contiguous congressional districts; equality of population among the districts; preservation of minority voting rights within each district; and reasonable protection against disruptive alteration due to redistricting.

22. In contrast to these defects, the Substitute Plan was complete when submitted to the Commission and provides for: contiguous Congressional districts; equality of population among the districts; the preservation of minority voting status within each district; and reasonable protection against disruptive alteration due to redistricting.

23. By reason of the foregoing, the Commission's certification of the Plan is arbitrary, capricious and unreasonable because the Commission disregarded the submission of a superior plan, the Substitute Plan, which is complete on its face and complies with all statutory and Constitutional requirements.

WHEREFORE, your petitioner prays for the following relief:

a) A declaration that the Plan is void and unenforceable.

b) A declaration that the Substitute Plan is certified as the plan for the Congressional districts for use in the decade of the 1990s.

c) A preliminary and final injunction enjoining respondents from conducting, holding or scheduling any primary or general elections under the Plan until such time as the Substitute Plan can be implemented.

d) An extension of time to file nominating petitions for primary congressional elections.

e) Such other relief as is just and equitable.

**SECOND COUNT**

24. Petitioner repeats and realleges herein the allegations set forth in paragraphs 1 through 22.

25. By reason of the foregoing, the decision by the Commission certifying the Plan is arbitrary, capricious and unreasonable since the Commission could not determine on March 20, 1992 whether the Plan provided for contiguous congressional districts, equality of population among districts, the preservation of minority voting status within each district or the reasonable protection against disruptive alteration due to redistricting.

WHEREFORE, your petitioner prays for the following relief:

- a) A declaration that the Plan is void and unenforceable.
- b) A declaration that the Substitute Plan is certified as the plan for the Congressional districts, for use in the decade of the 1990s.
- c) A preliminary and final injunction enjoining respondents from conducting, holding or scheduling any primary or general elections under the Plan until such time as the Substitute Plan can be implemented.
- d) An extension of time to file nominating petitions for primary congressional elections.
- e) Such other relief as is just and equitable.

WILENTZ, GOLDMAN & SPITZER  
A Professional Corporation.  
Attorneys for Petitioner  
Jane Brady

By: 

BRIAN J. MOLLOY

DATED: March 30, 1992

Following

is certified  
in the

aining  
y primary or  
he

petitions

ble.

ITZER  
ation.  
ner

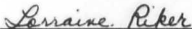
**VERIFICATION**

I, ROBERT G. SMITH, of full age and duly sworn  
according to law, upon my oath, depose and say:

1. I was appointed to and served as a member of the  
New Jersey Redistricting Commission. I have read the Verified  
Petition. I have knowledge of the facts set forth therein and I  
hereby aver that the allegations are true.

  
ROBERT G. SMITH

Sworn to before me this  
5<sup>th</sup> day of March 1992.



LORRAINE BAKER  
A Notary Public of New Jersey  
My Commission Expires July 23, 1995

CERTIFICATION PURSUANT TO R. 4:5-1


I hereby certify that, to the best of my knowledge, information and belief, the matter in controversy herein is not the subject of any other action pending in any court or of a pending arbitration proceeding, and that no other action or proceeding is contemplated except the following:

Save Our Shore District v. The New Jersey Redistricting Commission, et al., Superior Court of New Jersey, Chancery Division, Monmouth County, Docket No. MON C-75-92;

- and -

Hon. Frank Pallone v. New Jersey Redistricting Commission, et al., Superior Court of New Jersey, Chancery Division, Monmouth County, Docket No. MON-C-90-92

I am also presently not aware of any other party who should be joined in this action.

  
\_\_\_\_\_  
BRIAN J. MOLLOY

DATED: March 30, 1992

edge,  
is not  
of a  
or

ty who

3

---

EXHIBIT "A"  
 NONCONFIGUOUS VOTING DISTRICTS

<u>9th Congressional District</u>	<u>Population</u>
(North Bergen)	
VTD H010 Block 0142-307	139
<u>10th Congressional District</u>	
(Union Township)	
VTD V006 Block 0327-316	111
0328-120	168
VTD V007	
VTD V008 Block 0328-501	56
0328-508	194
0328-509	136
0328-511	54
0328-512	98
0328-513	28
0328-515	82
0328-517	6
0328-518	13
0328-609	27
0329-301	232
0329-323	81
0329-324	22
VTD V039 Block 0327-302	112
0328-103	8
0328-104	17
0328-105	43
0328-108B	698
(Jersey City)	
VTD F144 Block 0046-208	0
0046-212	5
0046-213	0
VTD F145 Block 0046-205	5
0046-222	21
0046-224	4



13th Congressional District

(North Bergen)

VTD H004 Block	0141-112	0
	0141-101	.0
VTD H017 Block	0140-201	167
	0140-202	150
	0140-203	217
	0140-204	107
	0140-306	136
VTD H016 Block	0140-301	318
	0140-303	158
	0140-304	213
VTD H019 Block	0140-102	44



## EXHIBIT "B"

(North Bergen Area)

<u>Census Block</u>	<u>No. of People</u>	<u>Original District</u>	<u>New District</u>
H004			
BK 0141-112	0	Dist. 13	Dist. 9
H004			
BK 0141-101	0	Dist. 13	Dist. 9
H017			
BK 0140-201	167	Dist. 13	Dist. 9
BK 0140-202	150	Dist. 13	Dist. 9
BK 0140-203	217	Dist. 13	Dist. 9
BK 0140-204	107	Dist. 13	Dist. 9
BK 0140-306	132	Dist. 13	Dist. 9
H016			
BK 0140-301	318	Dist. 13	Dist. 9
BK 0140-303	158	Dist. 13	Dist. 9
BK 0140-304	213	Dist. 13	Dist. 9
H021			
BK 0144-310	30	Dist. 13	Dist. 9
BK 0144-406	217	Dist. 13	Dist. 9
H008			
BK 0141-401	138	Dist. 13	Dist. 9
BK 0141-402	107	Dist. 13	Dist. 9
BK 0141-403	107	Dist. 13	Dist. 9
BK 0141-404	133	Dist. 13	Dist. 9
BK 0141-406	182	Dist. 13	Dist. 9
BK 0142-405	231	Dist. 13	Dist. 9
BK 0142-406	113	Dist. 13	Dist. 9
H007			
BK 0141-206	215	Dist. 13	Dist. 9
BK 0141-305	112	Dist. 13	Dist. 9
BK 0141-306	121	Dist. 13	Dist. 9
BK 0141-405	384	Dist. 13	Dist. 9
H009			
BK 0142-103	198	Dist. 13	Dist. 9
BK 0142-104	207	Dist. 13	Dist. 9
BK 0142-203	161	Dist. 13	Dist. 9
BK 0142-401	115	Dist. 13	Dist. 9
BK 0142-403	95	Dist. 13	Dist. 9
BK 0142-404	139	Dist. 13	Dist. 9
H019			
BK 0140-102	44	Dist. 13	Dist. 9
TOTAL	4,466		

District

t. 9

t. 9

t. 9

t. 9

t. 9

t. 9

t. 9

t. 9

t. 9

t. 9

t. 9

t. 9

t. 9

t. 9

t. 9

t. 9

t. 9

t. 9

t. 9

t. 9

t. 9

t. 9

t. 9

t. 9

t. 9

t. 9

t. 9

t. 9

t. 9

## EXHIBIT "C"

(Jersey City Area)

<u>Census Block</u>	<u>No. of People</u>	<u>Original District</u>	<u>New District</u>
VTD F151	1,273	Dist.	Dist. 10
VTD F152	1,305	Dist.	Dist. 10
VTD F161			
BK 0045-106	222	Dist.	Dist. 10
BK 0046-204	36	Dist.	Dist. 10
BK 0046-209	0	Dist.	Dist. 10
VTD F162			
BK 0046-223	0	Dist.	Dist. 10
VTD F163			
EK 0045-303	234	Dist.	Dist. 10
BK 0045-304	312	Dist.	Dist. 10
BK 0045-305	296	Dist.	Dist. 10
BK 0046-225	3	Dist.	Dist. 10
VTD F165	1,065	Dist.	Dist. 10
VTD F166	1,576	Dist.	Dist. 10
VTD F167	1,204	Dist.	Dist. 10
VTD F168	1,371	Dist.	Dist. 10
VTD F169	1,423	Dist.	Dist. 10
VTD F170	1,574	Dist.	Dist. 10
VTD F172	1,641	Dist.	Dist. 10
VTD F173	1,391	Dist.	Dist. 10
VTD F174	<u>1,333</u>	Dist.	Dist. 10
TOTAL	16,259		

Exhibit C

riet

REPRODUCTION OF ORIGINAL

**EXHIBIT "D"**  
**(Maplewood Area)**

<u>Census Block</u>	<u>No. of People</u>	<u>Original District</u>	<u>New District</u>
VTD L001	684	Dist. 8	Dist. 7
VTD L007	765	Dist. 8	Dist. 7
VTD L008	932	Dist. 8	Dist. 7
VTD L018			
BK 0194-109	120	Dist. 8	Dist. 7
BK 0194-111	41	Dist. 8	Dist. 7
BK 0194-112	0	Dist. 8	Dist. 7
BK 0194-113	44	Dist. 8	Dist. 7
BK 0199-303	70	Dist. 8	Dist. 7
BK 0199-307	47	Dist. 8	Dist. 7
VTD L019	818	Dist. 8	Dist. 7
VTD L005	948	Dist. 7	Dist. 10
VTD L009	902	Dist. 7	Dist. 10
VTD L011			
BK 0197-201	56	Dist. 7	Dist. 10
BK 0197-202	86	Dist. 7	Dist. 10
BK 0197-207	0	Dist. 7	Dist. 10
BK 0197-211	0	Dist. 7	Dist. 10
VTD L012			
BK 0197-208	195	Dist. 7	Dist. 10
BK 0197-209	12	Dist. 7	Dist. 10
BK 0197-210	26	Dist. 7	Dist. 10
BK 0197-301	73	Dist. 7	Dist. 10
BK 0197-302	36	Dist. 7	Dist. 10
BK 0197-402	65	Dist. 7	Dist. 10
BK 0197-403	94	Dist. 7	Dist. 10
BK 0197-407	74	Dist. 7	Dist. 10
BK 0197-408	105	Dist. 7	Dist. 10
BK 0197-502	61	Dist. 7	Dist. 10
VTD L021			
BK 0120-506A	0	Dist. 7	Dist. 10
BK 0197-108	249	Dist. 7	Dist. 10
BK 0197-110A	0	Dist. 7	Dist. 10
BK 0197-111	118	Dist. 7	Dist. 10
BK 0197-112A	136	Dist. 7	Dist. 10

Exhibit D

ew District

Dist. 7

Dist. 7

Dist. 7

Dist. 7

Dist. 7

Dist. 7

Dist. 7

Dist. 7

Dist. 7

Dist. 10

Dist. 10

Dist. 10

Dist. 10

Dist. 10

ist. 10

ist. 10

ist. 10

ist. 10

ist. 10

ist. 10

ist. 10

ist. 10

ist. 10

ist. 10

ist. 10

ist. 10

ist. 10

ist. 10

ist. 10

BK 0197-113  
BK 0197-114  
BK 0197-115  
BK 0197-116  
BK 0197-117  
BK 0197-118  
BK 0197-203

261  
129  
117  
135  
0  
0  
196

Dist. 7  
Dist. 7  
Dist. 7  
Dist. 7  
Dist. 7  
Dist. 7  
Dist. 7

Dist. 10  
Dist. 10  
Dist. 10  
Dist. 10  
Dist. 10  
Dist. 10  
Dist. 10

TOTAL

7,585



~~FILED 1991~~  
A159 SEP 1991

WILENTZ, GOLDMAN & SPITZER  
A Professional Corporation  
90 Woodbridge Center Drive  
P.O. Box 10  
Woodbridge, New Jersey 07095-0958  
(908) 636-8000  
Attorneys for Petitioner

*Filed*  
*3-30-92*

SUPREME COURT OF NEW JERSEY  
DOCKET NO.

-----X  
: JANE BRADY, a New Jersey  
: resident,  
: Petitioner, : Civil Action  
: v. : CERTIFICATION  
: THE NEW JERSEY REDISTRICTING  
: COMMISSION and DANIEL J. DALTON :  
: Secretary of State of the State :  
: of New Jersey,  
: Respondents.  
: -----X

ROBERT J. LECKY, ESQ., of full age and residing at 923  
Curtis Place, North Brunswick, State of New Jersey, hereby  
certifies as follows:

1. I am an attorney at law in the State of New Jersey.  
I graduated from Rutgers Law School in 1964 and have been a  
member of the Bar of this State since 1965. My law offices are  
located at 155 Livingston Avenue, New Brunswick, State of New  
Jersey. Currently, I am legal counsel to the New Brunswick  
Housing Authority and the Planning Board of North Brunswick. In

the past, I have also served as the attorney to the Milltown Planning Board.

2. I am currently a member of the Middlesex County Election Board. On March 1, 1992, I began my third term as a member of the Board. As each term is two years in length, I am now in my fifth year as a Middlesex County Election Board member.

3. As an election board member, my duties and obligations include, among other things, being intimately familiar with census maps and their relationship to election wards. For example, in the past I was directly involved with the rewording of election districts in South Amboy, Old Bridge, Monroe Township and Piscataway in Middlesex County, as well as other election wards. In rewording a district, knowledge of census maps is absolutely required.

4. This same knowledge is required when mapping a Congressional District from a Congressional District Plan. As with rewording an election district, mapping a Congressional District requires familiarity with census maps and their legends. In particular, the present census maps I refer to are the P.L. 94-171 County Block Maps (1990). These maps cover various sections of each county within the State of New Jersey and each is identified by a "Parent Sheet" number (e.g., Parent Sheet 9 for Hudson County or Parent Sheet 4 for Essex County).

JERSEY

ing at 923

by

ew Jersey.

en a

ces are

of New

wick

wick. In

5. Each County Block Map or census map also contains a legend which sets forth generic information relevant to the map. For example, the legend sets forth a key that identifies the particular "font" or "print" that the map uses in designating particular areas such as "census tracts," "voting districts" and "census blocks." These terms are used in mapping a Congressional District and are explained further below. Mapping a Congressional District requires an understanding of the census map legend.

6. Based on my experience with the Middlesex County Election Board, I have the requisite knowledge and background to be able to apply the data in the Redistricting Plan issued by the Commission on March 20, 1992 to a particular census map or maps, thereby outlining the boundaries of a Congressional District. This involves several steps as follows:

A) The first step in mapping a Congressional District is locating within the Redistricting Plan all the townships falling wholly or partially within a particular district. For example, Congressional District 2 of the Redistricting Plan (Pa 10) contains the following townships or municipalities:

<u>COUNTY</u>	<u>MUNICIPALITY</u>	<u>POPULATION</u>
ATLANTIC	ALL	224,327
BURLINGTON	WASHINGTON TWP.	805
CAPE MAY	ALL	95,089
CUMBERLAND	ALL	138,053

contains a  
the map.  
s the  
nating  
icts" and  
gressional  
census  
County  
ground to  
ued by the  
or maps,  
istrict.

District  
hips  
t. For  
Plan (Pa

GLOUCESTER	CLAYTON	6,155
GLOUCESTER	ELK	3,806
GLOUCESTER	FRANKLIN TWP.	14,482
GLOUCESTER	GLASSBORO	15,614
GLOUCESTER	HARRISON TWP.	4,715
GLOUCESTER	MANTUA part	9,931
GLOUCESTER	NEWFIELD	1,592
GLOUCESTER	PITNAM	9,365
GLOUCESTER	SOUTH HARRISON	1,919
GLOUCESTER	SWEDESBORO	2,024
GLOUCESTER	WOOLWICH	1,459
SALEM	ALL	65,294

From the above description of District 2, certain facts are apparent. First, all of Atlantic, Cape May, Cumberland and Salem Counties are in District 2. That is not the case, however, for the remaining portions of counties in District 2. For instance, only Washington Township of Burlington County is in the District, although the entire municipality is included. On the other hand, only part of Mantua Township in Gloucester County is in District 2.

B) After the various municipalities for incomplete counties falling within the District are ascertained, the portions of the municipality falling within a District need to be determined. For example, according to the Redistricting Plan, Maplewood in Essex County is split into three sections, falling into Congressional Districts 7, 8 and 10 (Pa 6). Thus, it must be determined which parts of Maplewood are assigned to which Congressional Districts. This is accomplished by the information

set forth in the Plan's "District Description" Section (Pa 23 to Pa 34).

C) The District Description in the Plan for Maplewood, Essex County, gives a description for that portion of Maplewood assigned to Congressional District 7 (Pa 25, 26). The description actually lists each individual census block in Maplewood that has been assigned to Congressional District 7. For example, an individual section of Maplewood identified as

VTD L011 BLOCK 0197-201

with a population of 948 (Pa 25) has been assigned to District 7.

D) The individual designation "VTD L011 BLOCK 0197-201" actually describes a specific census block in Maplewood. This designation may be broken into three component parts which actually pinpoint the specific census block. "VTD L011" of this designation is the "voting district number." The last three digits before the dash, "197," is the "census tract number." The digits after the dash, "201," is the "census block number." Thus, "VTD L011 BLOCK 0197-201" is that individual voting block of Maplewood in voting district L011 and census tract 197, with a census block number of 201. This particular census block has been assigned to Congressional District 7.

E) The "census block" is the smallest unit or subdivision on a census map. Several census blocks may make up a

voting district. Several voting districts may then make up a census tract; however, voting districts may overlap over into one or more other census tracts. A census tract, therefore, is the largest subdivision or unit found on a census map, followed by, in size, the voting district, and then the census block. Congressional Districts do not split census blocks, but may split census tracts. A redistricting plan may split a previous intact voting district.

F) The next step for locating on a census map that block in Maplewood designated "VTD L011 BLOCK 0197-201" is to find the proper Essex County "parent sheet." This is accomplished by finding the particular sheet or sheets of P.L. 94-171 County Block Map (1990) for Essex County in which Maplewood appears. More than one parent sheet from a county census map may be necessary to examine an entire city or municipality.

G) Once the proper parent sheet (or sheets) bearing Maplewood are located, the next step is to locate on the sheet(s) voting district L011 in Maplewood. After voting district L011 is located, the sheet(s) must be examined in its entirety to ascertain that portion of voting district L011 that also falls within census tract 197. Because census tracts are usually larger than voting districts, all of voting district L011 may

fall within census tract 197. However, that is not true all of the time.

H) Once that portion of voting district L011 falling within census tract 107 is determined, voting district L011 within census tract 107 is more closely examined to locate census block 201. Once census block 201 is located, that particular unit is the voting block designated by "VTD L011 BLOCK 0197-201."

I) In locating the proper census track, voting district and census block, the respective keys in the legend must be adhered to in order to assure accuracy in mapping a Congressional District.

7. I have compiled three separate "area maps" of three portions of the State of New Jersey utilizing various county parent sheets from various county Block Maps. They may be described as follows:

- a. A section of the municipality of North Bergen in Hudson County. To compile an area map that completely and accurately represents a substantial portion of the municipality, Hudson County parent sheets 4, 8, 9 and 13 of P.L. 94-171 County Block Maps from Hudson County (1990) were used. This compiled map I will designate Area Map 1;

- l of  
ling  
census  
ar  
-201."  
d must  
three  
Y  
in  
ntial  
rent  
lock  
is
- b. A section of Jersey City, Hudson County. To compile an area map that completely and accurately represents a substantial portion of the city, Hudson County parent sheets 15, 16, 19 and 20 of P.L. 94-171 County Block Maps for Hudson County (1990) were used.. This compiled map I will designate Area Map 2; and
- c. A section of the Vaux Hall Section of Union Township in Union, with adjacent portions of Maplewood and Irvington in Essex County. To compile an area map that completely represents this entire area, Union County parent sheets 3 and 4 of P.L. 94-171 County Block Maps for Union County (1990) were used. However, census blocks in those areas of Union County parent sheets 3 and 4 falling outside of Union County (i.e., adjacent Maplewood and Irvington in Essex County) are not designated by their census block number on the Union County maps. Thus, using Essex County parent sheets 30 of P.L. 94-171 County Block Maps for Essex County, which do designate the Essex County census blocks by number, the unidentified Essex County census blocks on Union County parent sheets 3 and 4 have



been determined. The proper census block number has been handwritten on each of these Essex County census blocks on Union County parent sheets 3 and 4, thereby creating a complete and accurate area map of the Vaux Hall Section of Union Township, Union County and neighboring Maplewood and Irvington in Essex County. This compiled map I will designate **Area Map 3**.

8. Portions of Congressional Districts have been drawn utilizing (a) Area Maps 1, 2 and 3 as described above, (b) the Redistricting Plan adopted by the Commission and certified on March 20, 1992, and (c) additional redistricting data purporting to supplement the Redistricting Plan that surfaced after the Redistricting Plan was adopted and certified by the Commission ("the Altered Plan"). The method used in outlining these sections of Congressional Districts was that previously outlined. The following maps attached hereto accurately depict the following information relevant to these Congressional Districts:

**Map 3** - Non-contiguous portions of Congressional Districts 9 and 13 (North Bergen area; Area Map 1) as described in the Plan.

umber  
County  
3 and  
area  
ship,  
ap I  
en drawn  
the  
d on  
porting  
the  
ssion  
utlined.  
istricts:  
l  
cribed

Map B - Relocated census blocks and changes in boundary line between Congressional Districts 9 and 13 (North Bergen area; Area Map 1) as described in the Plan and the Altered Plan.

Map C - Congressional District 9 (North Bergen area; Area Map 1) as described in the Altered Plan.


Map D - Non-contiguous portions of Congressional District 10 (Jersey City area; Area Map 2) as described in the Plan.

Map E - Relocated census blocks and changes in boundary line involving Congressional District 10 (Jersey City area; Area Map 2) as described in the Plan and the Altered Plan.

Map F - Non-contiguous portions of Congressional District 10 (Vaux Hall section of Union Township area and neighboring Maplewood and Irvington; Area Map 3) as described in the Plan.

Map G - Relocated census blocks and changes in boundary lines among Congressional Districts 7, 8 and 10 (Vaux Hall section of Union Township area and neighboring Maplewood and Irvington; Area Map 3) as described in the Plan and Altered Plan.

I certify that the foregoing statements made by me are true. I am aware that if any of the foregoing statements made by me are willfully false, I am subject to punishment.

  
ROBERT LECKY

DATED: March 29, 1992

A159 SEP 1991

SUPREME COURT OF NEW JERSEY  
DOCKET NO.

-----X  
JANE BRADY, a New Jersey  
resident,

Petitioner,

v.

THE NEW JERSEY REDISTRICTING  
COMMISSION and DANIEL J.  
DALTON, Secretary of State of  
the State of New Jersey,

Respondents.  
-----X

Civil Action

*Filed  
3-30-92*

*4800*

-----  
BRIEF ON BEHALF OF PETITIONER  
-----

WILENTZ, GOLDMAN & SPITZER  
A Professional Corporation  
90 Woodbridge Center Drive  
P.O. Box 10  
Woodbridge, New Jersey 07095-0958  
(908) 636-8000  
Attorneys for Petitioner

JOHN A. HOFFMAN, ESQ.  
BRIAN J. MOLLOY, ESQ.  
Of Counsel and On the Brief

ROBERT J. CURLEY, ESQ.  
YVONNE MARCUSE, ESQ.  
RICHARD A. CATALINA, ESQ.  
JAMES A. ROBERTSON, ESQ.  
On the Brief

TABLE OF CONTENTS

	<u>PAGE</u>
PRELIMINARY STATEMENT . . . . .	1
STATEMENT OF FACTS	
A. Background . . . . .	4
B. The Plan . . . . .	5
C. The Altered Plan . . . . .	7
POINT I	
THE PLAN CERTIFIED BY THE COMMISSION IS INVALID ON ITS FACE . . . . .	10
A. The Plan Denies Certain Individuals Their Fundamental Right to Vote and Is Therefore Invalid . . . . .	10
B. The Plan is Unconstitutional Because it Fails to Satisfy the "One Man/One Vote" Principle Mandated By the United States Constitution . . . . .	12
C. The Plan Violates Requirements of the Commission's Statutory Charter and the United States Constitution . . . . .	16
1. The Plan Creates Numerical Imbalances Among Districts . . . . .	16
2. The Plan Fails to Consider Minority Voting Status . . . . .	17
3. The Plan Contains Noncontiguous Districts . . . . .	18
4. The Plan Fails to Protect Districts Against Disruptive Alteration Due to Redistricting . . . . .	19
D. The Altered Plan, While Having No Legal Effect, Underscores the Deficiencies in The Certified Plan . . . . .	20

TABLE OF CONTENTS (continued)

PAGE		PAGE
. . . 1	POINT II	
. . . 4	THE PLAN IS VOID BECAUSE BOTH THE PLAN AND THE COMMISSION'S ACTION IN ADOPTING IT WERE ARBITRARY, CAPRICIOUS, UNREASONABLE AND ULTRA VIRE . . . . .	21
. . . 5		
. . . 7	A. The Plan is Arbitrary, Capricious and Unreasonable, and Therefore Void, Because It Bears No Rational Relationship to the Legislature's Objectives As Set Forth in the Act . . . . .	23
. 10		
. 10	B. The Commission Acted Arbitrarily in Certifying a Plan That Was Incomplete and Provided No Basis for Determining Its Constitutional Validity . . . . .	24
. 12		
. 16	C. The Commission Acted Arbitrarily in Rejecting the Substitute Plan, Which Meets All Constitutional and Statutory Requirements On Its Face . . . . .	26
. 16	1. Equality of Population . . . . .	27
. 17	2. Protection of Minority Interests . . . . .	27
. 18	3. Contiguous Districts . . . . .	28
. 19	4. Protection against Disruptive Alteration . . . . .	28
. 20	POINT III	
	THIS COURT SHOULD DECLARE THE PLAN INVALID AND GIVE EFFECT TO THE SUBSTITUTE PLAN . . . . .	28
	CONCLUSION . . . . .	31

TABLE OF AUTHORITIES

PAGE

PAGE

CASES:

	<u>Abelson's, Inc. v. New Jersey State Board of Optometrists</u> , 5 N.J. 412 (1950) . . . . .	22, 23
21	<u>Bradas v. Rapides Parish</u> , 376 F.Supp. 690 (W.D.La. 1974), <u>vacated on other grounds and remanded</u> , 508 F.2d 1109 (5th Cir. 1975) . . . . .	24-26
23	<u>Carstens v. Lamm</u> , 543 F.Supp. 68 (D.Colo. 1982) . . . . .	29
24	<u>Gray v. Sanders</u> , 372 U.S. 368, 9 L.Ed.2d 821 (1963) . . . . .	10, 11
	<u>Hastert v. State Board of Elections</u> , 777 F.Supp. 634 (N.D.Ill. 1991) . . . . .	29
26	<u>Henry v. Rahway State Prison</u> , 81 N.J. 571 (1980) . . . . .	22
27	<u>Hotel Suburban System, Inc. v. Holderman</u> , 42 N.J. Super. 84 (App. Div. 1956) . . . . .	22
27	<u>In re Li Volsi</u> , 85 N.J. 576 (1981) . . . . .	28
28	<u>Karcher v. Daggett</u> , 462 U.S. 725, 77 L.Ed.2d 133 (1983) . . . . .	13, 14
	<u>Kirkpatrick v. Preisler</u> , 394 U.S. 526, 22 L.Ed.2d 519 (1969) . . . . .	13, 14
28	<u>Matter of Warren</u> , 117 N.J. 295 (1989) . . . . .	22, 23
31	<u>Mayflower Securities v. Bureau of Securities</u> , 64 N.J. 85 (1973) . . . . .	21
	<u>Mercer Council #4 N.J. Civil Service v. Alloway</u> , 119 N.J. Super. 94 (App. Div.), <u>aff'd</u> , 61 N.J. 516 (1972) . . . . .	20

TABLE OF AUTHORITIES (continued)

PAGE		PAGE
	<u>Public Service Electric &amp; Gas Co. v. New Jersey</u> <u>Department of Environmental Protection,</u> 101 N.J. 95 (1985) . . . . .	22
22, 23		
	<u>Remedial Education and Diagnostic Services, Inc.</u> <u>v. Essex Co. Educational Services Comm'n,</u> 191 N.J. Super. 524 (App. Div. 1983), <u>certif. denied</u> 97 N.J. 601 (1984) . . . . .	20
24-26		
	<u>Reynolds v. Sims,</u> 377 U.S. 533, 12 L.Ed.2d 506 (1964) . . . . .	10, 11, 13, 14, 22
29		
	<u>State v. Jarbath,</u> 114 N.J. 394 (1969) . . . . .	28
10, 11		
	<u>Swede v. Clifton,</u> 22 N.J. 303 (1956) . . . . .	22
29		
	<u>United States v. Bathgate,</u> 246 U.S. 220, 62 L.Ed. 676 (1918) . . . . .	11
22		
	<u>United States v. Classic,</u> 313 U.S. 299, 85 L.Ed. 1368 (1941) . . . . .	10
22		
	<u>Wesberry v. Sanders,</u> 376 U.S. 1, 11 L.Ed.2d 481 (1964) . . . . .	13
28		
	<u>White v. Weiser,</u> 412 U.S. 783, 37 L.Ed.2d 335 (1973) . . . . .	14
13, 14		
	<u>Yick Wo v. Hopkins,</u> 118 U.S. 356, 30 L.Ed. 220 (1886) . . . . .	10
13, 14		
	<u>STATUTES:</u>	
22, 23	42 U.S.C.A. §1973 . . . . .	17
	N.J.S.A. 10:4-7 . . . . .	4
21	P.L. 1991, Ch. 510 . . . . .	passim
20		



PAGE

PRELIMINARY STATEMENT

This brief is submitted on behalf of Petitioner, Jane Brady (the "Petitioner"), in support of the Verified Petition (the "Petition) seeking to invalidate the Congressional redistricting plan (the "Plan"), certified by Respondent, the New Jersey Redistricting Commission (the "Commission"), on March 20, 1992. This case is presented to this Court as part of its "original and exclusive" jurisdiction to consider any proceeding challenging actions of the Commission, pursuant to P.L. 1991, Ch. 510 (the "Act"). Act §8.

The Legislature directed the Commission to create new Congressional districts based on the following standards: equality of population among the districts; contiguous districts; preservation of minority voting rights within each district; and, reasonable protection against disruptive alterations due to redistricting. Act §5.

The Plan violates the constitutional requirement of equality of population among districts in two ways: it creates a one man/two vote situation in Millburn by assigning some voting districts to two (2) Congressional districts, Petition ¶15b; Pa 31 to 32,<sup>1</sup> and it disenfranchises thousands of voters in towns such as Woodbridge, Linden, South Orange and West Orange by

---

<sup>1</sup> References to Pa are to the appendix submitted along with this brief.

22  
 20  
 14, 22  
 28  
 22  
 11  
 10  
 13  
 14  
 10  
 17  
 4  
 passim

Jane  
ion  
the New  
ch 20,  
eeding  
91, Ch.  
e new  
istricts;  
t; and,  
o  
of  
eates a  
oting  
b; Pa  
owns  
y  
long

failing to assign them to any Congressional district. Petition ¶15c-g.

Furthermore, contrary to the mandate of the Act, the Plan creates several noncontiguous portions in Congressional districts 9, 10 and 13. Petition ¶15a; Exhibit A to the Petition; and, Maps A, D and F accompanying the Certification of Robert Lecky (the "Lecky Certif.").

The Plan is a Tower of Babel, confusing the reader, saying different things in different places, often in direct conflict with itself. It is impossible to implement the Plan since it violates the constitutional mandate of one man/one vote and leaves literally thousands of citizens without any Congressional district.

The flawed nature of the Plan was acknowledged by its proponents when they unilaterally attempted, several days after the Plan was adopted, to correct the errors, fill gaps and satisfy constitutional and statutory requirements. These documents (the "Altered Plan") (Pa 49 to 90) were sent to the Secretary of State on March 24, 1992 with a statement that "some information was inadvertently omitted" from the Plan. Pa 93. Instead of providing "omitted" information, the Altered Plan creates several new and materially different Congressional districts. Petition ¶17a-e; Exhibits B, C and D to the Petition; and Maps B, E and G to the Lecky Certif. Over 26,000 residents

in more than 80 census blocks are relocated into new Congressional districts in the Altered Plan, without any acknowledgment that these changes were made. Relocating thousands of voters into different Congressional districts destroys any semblance of one man/one vote, and is not even close to the mathematical precision required with respect to Congressional redistricting.

In one such change, 42% of the people relocated are Hispanic, thus underscoring the failure to preserve minority voting status in the districts and to avoid fragmentation of ethnic or racial minority communities. Petition ¶17b; Pa 176.

The Commission had a viable option available to it when it adopted the defective Plan. A plan sponsored by the Democratic appointees (the "Substitute Plan") (Pa 99 to 175) provides for equality of population among the districts, contiguous districts, preservation of minority voting status within each district and reasonable protection against disruptive alteration due to redistricting.

In this action, Petitioner seeks an Order invalidating the Plan and an Order designating the Substitute Plan as the plan for new Congressional districts in this State.

STATEMENT OF FACTS

A. Background

As a result of the decennial census conducted by the Bureau of the Census of the United States in 1990, New Jersey lost one of its 14 Congressional districts. The Legislature created the Commission with limited jurisdiction to establish the 13 new Congressional districts.<sup>2</sup> Six Republican and six Democratic representatives were appointed to the Commission, along with one independent member serving as chairman. The Commission was directed to certify the establishment of the reconstituted Congressional districts to the Secretary of State on or before March 20, 1992. Petition ¶¶7-10.

The Act provides that in the event the Commission was unable to certify a redistricting plan for lack of seven (7) affirmative votes, then the two plans receiving the greatest number of votes, but not fewer than five (5) votes, were to be submitted to the Supreme Court, "which shall select and certify whichever of the two plans so submitted conforms most closely to the standards established in Section 5 of the Act." Act §4.

The standards established in Section 5 of the Act are equality of population among districts, geographic contiguity of individual districts, preservation of minority voting status

<sup>2</sup>

Meetings of the Commission were not subject to the Open Public Meetings Act, N.J.S.A. 10:4-7 et seq., Act §6, and no transcripts of its deliberations are available.

within each district, no fragmentation of an ethnic or racial minority community by a district, and to the fullest extent possible and when not in conflict with the foregoing standards, Congressional districts that are drawn to preserve continuity from decade to decade.

B. The Plan

On March 20, 1992, the deadline for the Commission to comply with Act, a 7-6 majority voted to certify the Plan. The Substitute Plan, submitted by the Democratic appointees, received six affirmative votes, one vote shy of a majority. Since certifying the Plan, the Commission has ceased to function and has no further jurisdiction over Congressional redistricting. Petition ¶¶13-14.

A partial review of the Plan has revealed numerous flaws that render the Plan unconstitutional, contrary to the mandate of the Act and impossible to implement. By way of example, some census blocks in Millburn are assigned to two Congressional districts, the 7th and 11th Districts (Pa 31 to 32),<sup>3</sup> thus creating a one man/two vote situation. Petition ¶15b.

---

<sup>3</sup> The Plan assigns Congressional district 7 all census blocks in Millburn except those specifically excluded. Pa 32. Census blocks VTD M005 BLOCK 0210-318, -319, -322, -323, and -399 are assigned to this district since they are not excluded. Then, these same census blocks are specifically assigned to Congressional district 11. Pa 31-32.

Contrary to the express mandate of the Act, several noncontiguous districts are created, involving the 9th, 10th and 13th Congressional districts. Petition ¶15a; Maps A, D and F to the Lecky Certif. Additionally, Woodbridge, West Orange and South Orange are identified as municipalities split between two Congressional districts (Pa 7 and 8), but the supporting documentation to the Plan fails to assign any of the voters in these towns to any Congressional district. After the Plan was adopted, these voters had no Congressional district and were disenfranchised from the electoral process. Petition ¶15c-g; Pa 7 and 8.

Maplewood Township was split into three Congressional districts (Pa 7) but the supporting analysis placed voters into only two Congressional districts creating an internal conflict in the Petition Plan. ¶15d; Pa 25 and 26.

Linden was split into three Congressional districts (Pa 8), yet only 4,249 of its residents were assigned to a Congressional district. Over 32,000 residents of Linden were disenfranchised by the Plan and not assigned to any Congressional district. Petition ¶15c; Pa 29.

Although the proponents of the Plan sent a letter to the Commission stating that their submission would give the "population of each district ... in both absolute numbers and percentages by black, Hispanic and others", they did not include

this information in the Plan. Pa 91. Yet, the Act required all plans to provide for the preservation of minority voting status within each district and to avoid fragmenting ethnic or racial minority communities. Act §5.

Also contrary to the intent of the Act, several long standing Congressional districts, such as that in Middlesex County, were fractured into multiple Congressional districts. Middlesex County was split into four districts. Petition ¶15; Pa 7 and 8.

C. The Altered Plan

Four (4) days after the Commission's certification of the Plan, unilateral changes were submitted by its proponents to the Secretary of State. On March 24, 1992, the Altered Plan (21 pages of changes) (Pa 49 to 90) was submitted to the Secretary with a letter stating that the new materials were "inadvertently omitted" from the Plan.<sup>4</sup> Pa 93; Petition ¶16.

---

<sup>4</sup> This letter also states that Leon Sokol, Esq., counsel to the Democratic members of the Commission, agreed that the "omitted" information should be provided to the Secretary. Pa 93. On March 28, 1992, Mr. Sokol wrote to the Secretary clarifying that his agreement to have the materials "delivered to your office should not be construed as an approval" of the corrections. Pa 95. Moreover, Mr. Sokol's memo of March 27, 1992 to the Democratic members of the Commission (Pa 97) makes clear that he was told that the supplemental materials were to fix "typographical errors and certain listings which were not printed by the computer."

The Altered Plan, although not legally effective, creates significantly different Congressional districts than those established in the Plan. While a complete review of the changes made by the Altered Plan is proceeding, a limited review has disclosed the following:

a. The 9th Congressional district was altered by adding thirty (30) separate census blocks in the North Bergen area, representing 4,466 individuals, who were relocated from the 13th District. Petition ¶17a and Exhibit B; Map B to the Lecky Certif.; Pa 45 and 79.<sup>5</sup>

b. Approximately 42% of the people affected by this shift in North Bergen are Hispanic, highlighting the failure to consider or preserve minority voting status in the district, and to avoid fragmentation of ethnic and racial minority communities. Petition ¶17n; Pa 176.

c. In the Jersey City area, 16,259 people were relocated into the 10th Congressional district. Petition ¶17c and Exhibit C; Map E to the Lecky Certif.

d. Yet another alteration to Congressional districts occurred in the Maplewood area with the 7th, 8th and 10th

<sup>5</sup>

The census blocks in the North Bergen area in Congressional district 13 are identified in the Plan at Pa 43 and continue to Pa 45. The Altered Plan lists these very same voting districts as part of the 9th Congressional district. Pa 79.



Congressional districts. A total of 7,585 people were assigned to different Congressional districts by these changes. Petition ¶17d and Exhibit D; Map G to the Lecky Certif.

e. Large numbers of voters were identified for the first time in the Altered Plan as being within Congressional districts. Pa 69-89.

This infusion of voters into Congressional districts, along with the shifting of census blocks into and out of different Congressional districts, plays havoc with the Constitutional mandate of one man/one vote. The perpetual motion of the Plan and Altered Plan makes it utterly impossible to determine, as this Court must do in order to uphold the Plan, that the one man/one vote Constitutional standard has been satisfied.

Significantly, the Altered Plan was never considered by, acted upon or approved by the Commission. Petition ¶19.

At the time the Commission certified the Plan, it had available to it the Substitute Plan which was not only complete when submitted, but provided for equality of population among the districts, contiguous Congressional districts, preservation of minority voting status within each district, and reasonable protection against disruptive alteration due to redistricting. Petition ¶22; Pa 95 to 175.

Petitioner asks in this proceeding that the Plan be declared void and unenforceable, and that the Substitute Plan be certified as the plan for the new Congressional districts.

POINT I

THE PLAN CERTIFIED BY THE COMMISSION IS  
INVALID ON ITS FACE

- A. The Plan Denies Certain Individuals Their Fundamental Right to Vote and Is Therefore Invalid.

The United States Supreme Court "has consistently recognized that all qualified voters have a constitutionally protected right 'to cast their ballots and have them counted at Congressional elections.'" Gray v. Sanders, 372 U.S. 368, 380, 9 L.Ed.2d 821, 830 (1963) (quoting United States v. Classic, 313 U.S. 299, 315, 85 L.Ed. 1368 (1941)). "[T]he right of suffrage is a fundamental matter in a free and democratic society." Reynolds v. Sims, 377 U.S. 533, 561-62, 12 L.Ed.2d 506, 527 (1964). "[S]ince the right to exercise the franchise in a free and unimpaired manner is preservative of other basic civil and political rights, any alleged infringement of the right of citizens to vote must be carefully and meticulously scrutinized." Id., 377 U.S. at 562, 12 L.Ed.2d at 527; Yick Wo v. Hopkins, 118 U.S. 356, 30 L.Ed. 220 (1886).

The right of suffrage is individual and personal in nature. Reynolds, supra, 377 U.S. at 561, 12 L.Ed.2d at 527;

United States v. Bathgate, 246 U.S. 220, 227, 62 L.Ed. 676, 680 (1918). As the Reynolds Court explained:

Legislators represent people, not trees or acres. Legislators are elected by voters, not farms or cities or economic interests. As long as ours is a representative form of government, and our legislatures are those instruments of government elected directly by and directly representative of people, the right to elect legislators in a free and unimpaired fashion is a bedrock of our political system.

Reynolds, *supra*, 377 U.S. at 562, 12 L.Ed.2d at 527. This right of suffrage is guaranteed by the fourteenth amendment to the federal constitution. Gray, *supra*, 372 U.S. at 379, 9 L.Ed.2d at 830.

The Plan certified by the Commission denies certain citizens of this State their right of suffrage and is therefore unconstitutional. In this regard, fundamental deficiencies in the Plan deny eligible voters in certain areas of the State their fundamental right to vote for the Congressional candidate of their choice.

Based upon an analysis of data contained in the Plan, eligible voters have been disenfranchised in many areas by the Plan's failure to include these voters within a specific Congressional district. For example, the Plan places the City of Linden in three Congressional districts. However, further review of the assignment of the City's population reveals that only 4,249 residents of the City are assigned to a specific

Congressional district. Thus, the remaining residents of the City, comprising over 32,000 residents, have not been assigned to any Congressional district and are, in fact, disenfranchised.

Other deficiencies in the Plan similarly disenfranchise eligible voters. These include the failure of the Plan to identify how the residents of South Orange, West Orange, and Woodbridge Township have been assigned to specific Congressional districts. Each of these municipalities is divided into two Congressional districts. However, the Plan fails to provide any information which assigns the voters in those municipalities to their respective Congressional districts. Since these voters have not been specifically assigned to a Congressional district, they are effectively disenfranchised.

The Plan's failure to account for specific populations results in the denial of the right to vote to a substantial number of New Jersey's eligible voters. Based upon this flagrant violation of these individuals' Constitutional rights, the Plan must be declared invalid and of no force and effect.

B. The Plan is Unconstitutional Because it Fails to Satisfy the "One Man/One Vote" Principle Mandated by the United States Constitution.

Article I, §2 of the federal constitution establishes a "high standard of justice and common sense" for the apportionment of Congressional districts: the test for a valid apportionment

case is "equal representation for equal numbers of people." Karcher v. Daggett, 462 U.S. 725, 730, 77 L.Ed.2d 133, 140 (1983) (citing Wesberry v. Sanders, 376 U.S. 1, 18, 11 L.Ed.2d 481 (1964)). "Equal representation for equal numbers of people is a principle designed to prevent debasement of voting power and diminution of access to elected representation." Kirkpatrick v. Preisler, 394 U.S. 526, 22 L.Ed.2d 519, 525 (1969). "[T]he command of Art. I, §2, that representation be chosen 'by the people of the United States' means that as nearly as is practicable one man's vote in a Congressional election is to be worth as much as another's." Wesberry v. Sanders, 376 U.S. 1, 11 L.Ed.2d 481 (1963). This guarantee of "equal representation" is grounded in the Equal Protection Clause of the fourteenth amendment to the federal constitution. Karcher, *supra*, 462 U.S. at 748, 77 L.Ed.2d at 153 (Stevens, J., concurring).

While "precise mathematical equality" may be impossible to achieve, "equal representation" requires that, at a minimum, "districts be apportioned to achieve population equality 'as nearly as is practicable.'" *Id.* at 730, 77 L.Ed.2d at 140 (quoting Wesberry, *supra*, 376 U.S. at 7-8). This standard, as interpreted by the United States Supreme Court,

requires that the State make a good-faith effort to achieve precise mathematical equality. See Reynolds v. Sims, 377 U.S. 533, 577 (1964). Unless population variances among congressional districts are shown to have resulted despite such effort, the State

must justify each variance, no matter how small. [Kirkpatrick, supra, at 530-31, 22 L.Ed.2d at 524-25.]

Article I, §2, therefore, "permits only limited population variances which are unavoidable despite a good-faith effort to achieve absolute equality, or for which justification is shown." Id. at 531, 22 L.Ed.2d at 525; accord, Karcher, supra at 730, 77 L.Ed.2d at 140; White v. Weiser, 412 U.S. 783, 790, 37 L.Ed.2d 335 (1973).

The "good faith effort" required of the State in redistricting and any justification for deviations from "absolute equality" cannot result from "haphazard adjustments" or undocumented findings. Kirkpatrick, supra at 535, 22 L.Ed.2d at 527. Moreover, a plan which results in "little more than crazy quilts completely lacking in rationality," should be found to be invalid on that basis alone. Reynolds v. Sims, supra at 567, 12 L.Ed.2d at 531.

The Plan's deficiencies discussed supra not only demonstrate the Plan's unconstitutional denial of suffrage rights to certain eligible voters but also demonstrate the Plan's violation of the constitutional standard of "equal representation", by creating Congressional districts which are numerically imbalanced. Other Plan deficiencies similarly demonstrate the Plan's violation of this constitutional standard. For example, the Plan divides the Township of Maplewood into three

Congressional districts (Pa 7), but, in its detailed analysis, the Plan assigns the residents of the Township to only two Congressional districts. Pa 25-26. In another instance, the Plan actually assigns a number of voting districts in the Township of Millburn to two Congressional districts. Pa 31-32. Thus, the Plan not only deprives certain residents of their voting rights but in fact confers additional voting rights upon select residents residing in dually assigned voting districts.

Since a complete analysis of the Plan has not been performed, it is probable that the glaring deficiencies discussed above are not exhaustive. Even so, these deficiencies are substantial, demonstrating that the Plan is in violation of Article I, §2 of the federal constitution and the Equal Protection Clause of the fourteenth amendment. Each of the deficiencies violates the "equal representation" or "one man/one vote" requirement of the Constitution. Moreover, each of these deficiencies demonstrates the complete failure of the Commission to even attempt a "good-faith effort" to achieve absolute equality of representation in developing the Plan. Therefore, based upon the Plan's glaring deficiencies, which violate constitutional guarantees to equal representation and the utter disregard of the Commission for its constitutionally mandated role, the Plan must be declared unconstitutional, invalid and of no force and effect.

C. The Plan Violates Requirements of the Commission's Statutory Charter and the United States Constitution.

Section 5 of the Act establishes the standards for the Commission in adopting a redistricting plan: equality of population among the districts, contiguous districts, preservation of minority voting rights within each district, and reasonable protection against disruptive alterations due to redistricting.

The Plan certified by the Commission fails to follow this legislative mandate. Instead, the Plan creates an unconstitutional numerical imbalance among districts, fails to consider minority voting status, creates noncontiguous districts and fails to preserve Congressional district continuity.

1. The Plan Creates Numerical Imbalances Among Districts.

Here, the Commission adopted a plan which, in certain instances, fails to establish identifiable district boundaries. The Plan also fails to include or even identify entire voting districts and thus completely disenfranchises segments of the population who are not assigned to any Congressional district. Moreover, certain populations have been placed in more than one Congressional district. The result of these deficiencies is the creation of undefined Congressional districts with unconstitutional population imbalances in violation of the Legislature's



mandate to the Commission. Therefore, the Plan must be declared invalid and of no force and effect.

2. The Plan Fails to Consider Minority Voting Status.

The Commission has been charged by the Legislature with the duty to "preserve minority voting status within each district...." Moreover, the Legislature has mandated that the Commission cannot fragment ethnic or racial minority communities and thus interfere with their ability to elect a candidate of their choice. These legislative directives echo Constitutional guarantees in the fourteenth and fifteenth amendments to the federal constitution and the Voting Rights Act of 1965, 42 U.S.C.A. §1973 et seq.

The Plan, as adopted, fails to include any information regarding the ethnic or racial minority status of populations within any of the Congressional districts. Moreover, in certain geographic areas, identified as being isolated "islands" as a result of the Plan's failure to assign residents to a particular Congressional district, "protected" ethnic and racial minority groups comprise a substantial proportion of the omitted population. Petition ¶17b.

The absence of ethnic and racial minority data and the failure to assign certain minority populations to any Congressional district, is evidence of the Commission's total disregard for the Legislature's directive to give special

consideration to such populations in the establishment of the Congressional districts through the adoption and certification of the Plan. Since the Commission has failed to comply with this mandate of the Legislature, the Plan must be declared invalid and of no force and effect.

3. The Plan Contains Noncontiguous Districts.

In clear contravention to its legislative requirements, the Commission adopted and certified a Plan that contains noncontiguous districts. Noncontiguous Congressional districts were created in the 9th, 10th and 13th Congressional districts. Specifically, eleven individual census blocks with a population of 913 persons in Union Township have been severed from the main body of Congressional district 10. Exhibit A to the Petition. Also, eleven census blocks, affecting 1,510 individuals in North Bergen, Hudson County, have been similarly cut-off from the body of the 13th Congressional district, while 139 individuals, also in North Bergen, have been detached from their district, the 9th Congressional district. Id.

The Act is clear. "Congressional districts shall be drawn so that they are contiguous." Act §5c (emphasis added). The Plan adopted by the Commission unambiguously has failed to meet this statutory requirement with respect to at least thirty (30) census blocks, affecting three Congressional districts and a

total of 2,562 people. Therefore, the Plan must be declared invalid and of no force and effect.

4. The Plan Fails to Protect Districts  
Against Disruptive Alteration Due to  
Redistricting.

The Plan further fails to achieve the legislative goal that "Congressional districts shall be drawn to preserve continuity from decade to decade." Act §5d. For example, for decades, Middlesex County had a single Congressman for virtually all areas of the County, reflecting its community of interest and physical compactness. Contrary to the requirements in section 5 of the Act, the Plan now divides Middlesex County and its citizenry into four (4) Congressional districts, the 6th (Pa 15), 7th (Pa 16), 12th (Pa 21) and 13th (Pa 22). This is just one example of the Plan's failure to adhere as reasonably as possible to the prior New Jersey Congressional map and represents a microcosm of the overall schismatic effect of the Plan. Thus, on this basis alone, the Plan can be declared invalid and of no force and effect for failure to comply with this legislative mandate.

D. The Altered Plan, While Having No Legal Effect, Underscores the Deficiencies in The Certified Plan.

The Altered Plan, while having no legal effect,<sup>6</sup> underscores the constitutional and statutory infirmity of the Plan actually certified by the Commission. For example, in the Altered Plan, boundary lines for Congressional districts 9 and 13 dramatically shifted, thereby relocating twenty-five census blocks representing 3,749 individuals into the 9th District. Further, 42% of the people affected by this alteration are Hispanic, thus highlighting the failure to preserve minority voting status in each district and to avoid fragmentation of ethnic or racial minority communities in the districts.

---

<sup>6</sup> A public body created by the Legislature cannot subdelegate its power or duties without an indication that the Legislature intended to authorize the subdelegation of such power. Mercer Council #4 N.J. Civil Service v. Alloway, 119 N.J. Super. 94, 99 (App. Div.), *aff'd*, 61 N.J. 516 (1972). Such unauthorized delegation of authority is particularly apparent when powers are delegated to private persons or entities. See Remedial Education and Diagnostic Services, Inc. v. Essex Co. Educational Services Comm'n, 191 N.J. Super. 524, 529 (App. Div. 1983), *certif. denied* 97 N.J. 601 (1984). Here, there is no authority in the Act which empowers the Commission to subdelegate any of its power. Moreover, the Commission itself had no jurisdiction to act beyond March 20, 1992 since it had completed its legislatively mandated function. The Commission acted pursuant to the Act, adopting the Plan by March 20, 1992. Any action taken by the proponents of the Plan subsequent to that date, resulting in the Altered Plan, were unauthorized by law. Thus, the Altered Plan has no legal effect.

By way of further illustration, in the Altered Plan, large segments of voters were identified for the first time as being located within specific Congressional districts. This information was never presented to the Commission to consider whether it accepted or rejected the inclusion of such groups within such districts. These considerations were necessary to adequately fulfill the Commission's obligation to construct a redistricting plan which maintained equality of population among districts, preserved minority voting status and avoid fragmentation of ethnic or racial minority communities.

The fact that proponents of the Plan developed the Altered Plan to correct the substantial deficiencies in the Plan certified by the Commission evidences the failure of the Commission to carry out its constitutional and statutorily mandated obligations. As such, the Plan must be declared invalid and of no force and effect.

POINT II

THE PLAN IS VOID BECAUSE BOTH THE PLAN AND THE COMMISSION'S ACTION IN ADOPTING IT WERE ARBITRARY, CAPRICIOUS, UNREASONABLE AND ULTRA VIRES

It is firmly established that a court should overturn arbitrary, capricious or patently unreasonable action by a legislative or executive agency such as the Commission.

Mayflower Securities v. Bureau of Securities, 64 N.J. 85, 93

(1973); Henry v. Rahway State Prison, 81 N.J. 571, 580 (1980).<sup>7</sup>  
A determination of whether the action is arbitrary, capricious or unreasonable encompasses scrutiny of three factors: (a) whether the action violates the enabling act, (b) whether the action is based on adequate factual evidence and (c) whether the commission's conclusions could reasonably have been made on a showing of the relevant factors. Matter of Warren, 117 N.J. 295, 296-97 (1989); Public Service Electric & Gas Co. v. New Jersey Department of Environmental Protection, 101 N.J. 95, 103 (1985).

A commission's power stems from its enabling legislation and actions that exceed or deviate from the legislature's directive are ultra vires and void. Swade v. Clifton, 22 N.J. 303, 312 (1956); Abelson's, Inc. v. New Jersey State Board of Optometrists, 5 N.J. 412, 423-24 (1950).

Where statutory language is clear and unambiguous, the agency is bound by it. Hotel Suburban System, Inc. v. Holderman, 42 N.J. Super. 84, 90-91 (App. Div. 1956). The enabling legislation, which delegates specific legislative authority,

---

<sup>7</sup> The standard applicable to judicial review of administrative action, by which a court must give deference to the action and refrain from disturbing it unless the action is deemed arbitrary, capricious or unreasonable, is the most lenient that this Court could apply. Because the action here in question involves a fundamental right, however, the Court may apply a "strict scrutiny" standard as discussed above. Reynolds v. Sims, 377 U.S. 533, 561-62, 12 L.Ed.2d 506, 527 (1964). Under either criterion, the Plan fails utterly.

is a grant of administrative power for the execution of the statutory policy; and its exercise is of necessity restrained by the declared policy and spirit of the statute and the criteria and standards therein laid down, for a grant not thus confined would constitute a delegation of essential legislative power in contravention of constitutional limitations. . . . [Administrative action cannot subvert . . . the statutory policy or the rules and regulations therein set down. Administrative implementation cannot deviate from the principle and policy of the statute. (Abelson's, 5 N.J. at 423-24 (emphasis supplied))].

Applying the foregoing principles to the Plan, as certified by the Commission, easily demonstrates that the Commission has failed to comply with the intent and spirit, as well as the letter, of the Act.

A. The Plan is Arbitrary, Capricious and Unreasonable, and Therefore Void, Because It Bears No Rational Relationship to the Legislature's Objectives As Set Forth in the Act.

The Plan fails the three-part test for arbitrary action, as stated by this Court in Matter of Warren, supra. Point I of this brief describes in detail why the Plan, even upon preliminary review, fails to satisfy a number of very specific mandates of the Act. The Altered Plan, by cavalierly shifting thousands of voters from one Congressional district to another without regard to the resulting impact on minority voting districts, exacerbates rather than corrects the infirmities in the Plan.

Because the Plan is so riddled with material errors, omissions and inconsistencies, it is difficult to determine the factual predicate upon which it is founded. The transcripts of the public hearings before the Commission (Pa 187 to 490) provide little or no enlightenment with respect to the final form of the Plan. The Plan itself contains no rationale or supporting evidence. Even if the Commission had created a record, however, it is patently obvious that no record, regardless of how complete or extensive, could justify the deficiencies described in Point I. Because consideration by the Commission of all relevant factors could never result in the defective plan that was ultimately certified, the Plan must be deemed arbitrary, capricious, unreasonable and void.

B. The Commission Acted Arbitrarily in Certifying a Plan That Was Incomplete and Provided No Basis for Determining Its Constitutional Validity.

Redistricting plans that suffer from only one of the multiple defects present in this case will be found invalid if they defy constitutional analysis. In Bradas v. Rapides Parish, 376 F.Supp. 690 (W.D.La. 1974), vacated on other grounds and remanded, 508 F.2d 1109 (5th Cir. 1975), the court reviewed several proposed apportionment plans and rejected all of them for reasons including partial, incomplete data supporting the district assignments; the failure to provide population data,



including racial breakdowns; and mathematical inaccuracies which rendered the entire plan suspect. 376 F.Supp. at 692. Each plan suffered from a fatal constitutional defect: proponents of one plan failed to provide documentary evidence that it satisfied the one man/one vote standard; and two of the plans lacked sufficient population data to permit evaluation of their racial impact. Id.

The Plan certified by the Commission is characterized by the same defects that led to rejection of the various plans in Bradley.<sup>8</sup> Because of the rampant errors and inconsistencies in the assignment of voting districts under the Plan, including the widespread omission of voting districts, it is impossible to conclude, on any rational basis, that the one man/one vote requirement is satisfied. Notwithstanding the district summaries purporting to show equality of population among all thirteen districts (Pa 3), the detailed breakdowns of voting districts fail to support the asserted equality. They simply do not provide adequate information to determine independently, upon review of the Plan, that the districts are in fact equal in population.

---

<sup>8</sup> The presence of a single flaw that frustrated constitutional analysis was sufficient to render each of the Bradley plans invalid. A fortiori, the collective impact of all the major defects present in the Plan compels its rejection.

As in Bradag, the Plan also includes no information whatsoever concerning the ethnic composition of its districts. Because issues related to minority voting rights are fundamental to any constitutional analysis, the absence of this information from the Plan is fatal. It absolutely precludes a rational review with respect to minority representation. It also renders meaningless, if not disingenuous or even irresponsible, the Commission's representation that the Plan respects the constitutional prohibition against racially discriminatory gerrymandering.

The Plan therefore defies verification with respect to the two paramount constitutional considerations in any congressional apportionment scheme: numerical equality among districts and protection of minority voting rights. The Commission's blithe acceptance of a plan with such glaring constitutional weaknesses suggests that it never properly reviewed these crucial elements of the Plan. Its certification of the Plan must therefore be deemed arbitrary, capricious and unreasonable in the extreme.

C. The Commission Acted Arbitrarily in Rejecting the Substitute Plan, Which Meets All Constitutional and Statutory Requirements On Its Face.

In contrast to the Plan, with all the myriad defects described in Point I (not to mention those whose discovery awaits

further analysis), the Substitute Plan was complete on its face when submitted. It also satisfies and documents its compliance with all requirements of the federal Constitution and the Act.

1. Equality of Population. The Substitute Plan provides complete lists of voting districts in each new Congressional district, without assigning any voting district to more than one Congressional district. It demonstrates unambiguously that the total population in each Congressional district is 594,630, except for two districts having only 594,629. In these two odd-numbered districts, the loss of one person results in a difference of only .0001% between the largest and smallest districts. In accordance with the statutory requirement, Act §5b(1), this breakdown is as near to perfect mathematical equality as is practicable and, in any event, is substantially nearer the ideal than that offered in the Plan.

2. Protection of Minority Interests. The Substitute Plan thoroughly documents the ethnic distribution within each Congressional district. It is therefore possible to confirm that the plan preserves the voting status of minorities within each district and does not dilute the voting power of any minority community. Act §5b(2).

3. Contiguous Districts. There are no disconnected "islands" or unaccounted-for "holes" in the Substitute Plan. Act §5c.

4. Protection against Disruptive Alteration. As set forth in Point I, the Plan divides Middlesex County, formerly a cohesive voting community for many years, into four Congressional districts. It offers no justification for this massive disruption of established voting patterns. In sharp contrast, the Substitute Plan provides for geographic continuity from decade to decade by permitting Middlesex County to retain its identity as a single Congressional district. Act §5d.

The Commission's choice of the Plan over the Substitute Plan cannot be explained on any rational basis. In preference to a complete, lawful and compliant plan, the Commission accepted a plan that is irredeemably flawed in all relevant respects. Its action in doing so can only be characterized as arbitrary, capricious and unreasonable.

#### POINT III

#### THIS COURT SHOULD DECLARE THE PLAN INVALID AND GIVE EFFECT TO THE SUBSTITUTE PLAN

In the exercise of its original jurisdiction, this Court may conduct a de novo review of the Plan. State v. Jarbath, 114 N.J. 394, 412 (1989); In re Li Volsi, 85 N.J. 576, 583-84 (1981). If the Court determines that the Plan is invalid

and, as a result, that the Commission failed to adopt a plan before the statutory deadline, the Court may devise its own plan or order the implementation of an alternative plan. See, e.g., Hastert v. State Board of Elections, 777 F.Supp. 634, 641 (N.D.Ill. 1991) (court considered competing plans submitted by plaintiffs and chose plan that came nearest to population equality among districts); Carstens v. Lamm, 543 F.Supp. 68, 78-79 (D.Colo. 1982) (court fashioned its own plan after determining that alternative plans were unacceptable).

The deficiencies in the Plan that have been identified to date are extensive, notwithstanding the limited scope of analysis permitted in the time available. They involve thousands of citizens and at least six Congressional districts. Further, they implicate all significant constitutional and statutory criteria for a valid plan. Worst of all, a complete study of all thirteen districts would almost certainly yield additional problems of a similar nature.

These defects in the Plan are too pervasive and extensive in scope to be "patched up" with ad hoc corrections. Numerical imbalances between districts cannot be easily remedied because any change in the districts with respect to boundaries or numbers has a ripple effect, throwing the whole plan out of balance. The Altered Plan illustrates the danger of an ill-considered, emergency fix-up effort: massive local shifts in

voting districts with complete disregard for numerical equality and minority voting patterns. On a statewide basis, these abuses would only multiply.

The filing deadline for the primaries is April 9, 1992. For the Court to indulge further tinkering with this hopelessly defective Plan would delay the filing and election dates, with no assurance that a viable plan would result. The Substitute Plan is available for immediate certification. Under these circumstances, this Court may declare the Plan invalid and order implementation of the Substitute Plan.

CONCLUSION

For all of the foregoing reasons, Petitioner respectfully requests that this Court grant the relief sought in the Petition.

Respectfully submitted,

WILENTZ, GOLDMAN & SPITZER,  
A Professional Corporation,  
Attorneys for Petitioner

By: 

BRIAN J. MOLLOY

DATED: March 30, 1992

JOHN A. HOFFMAN, ESQ.  
BRIAN J. MOLLOY, ESQ.  
Of Counsel and On the Brief

ROBERT J. CURLEY, ESQ.  
YVONNE MARCUSE, ESQ.  
RICHARD A. CATALINA, JR., ESQ.  
JAMES A. ROBERTSON, ESQ.  
On the Brief

~~F 48 SEP 1991~~

A159 SEP 1991

SUPREME COURT OF NEW JERSEY  
DOCKET NO.

-----X	:	
JANE BRADY, a New Jersey	:	
resident,	:	
	:	Civil Action
Petitioner,	:	
	:	
v.	:	
	:	
THE NEW JERSEY REDISTRICTING	:	
COMMISSION and DANIEL J.	:	
DALTON, Secretary of State of	:	
the State of New Jersey,	:	
	:	
Respondents.	:	
-----X	:	

-----

APPENDIX TO PETITIONER'S MEMORANDUM OF LAW

VOLUME I

-----

WILENTZ, GOLDMAN & SPITZER  
A Professional Corporation  
90 Woodbridge Center Drive  
P.O. Box 10  
Woodbridge, New Jersey 07095-0958  
Attorneys for Petitioner



INDEX TO APPENDIX

VOLUME I

<u>DOCUMENT</u>	<u>PAGE</u>
1. Key To Reading The Plan.....(i)	
2. Key To Reading The Plan (Computer Printout).....(ii)	
3. The Redistricting Plan Certified By The New Jersey Redistricting Commission To The Secretary Of State Dated March 20, 1992.....Pa 1	
4. Supplemental Materials Submitted To The Secretary Of State (The "Altered Plan") On Or About March 24, 1992.....Pa 49	
5. February 25, 1992 Letter From John P. Sheridan, Jr., Esq. To Alan Rosenthal And Leon Sokol, Esq. Proposing Minority Population Composition Be Included With Redistricting Map.....Pa 91	
6. March 24, 1992 Cover Letter From John P. Sheridan, Jr., Esq. To Frank J. Parisi Enclosing The Documents Constituting The Altered Plan.....Pa 93	
7. March 26, 1992 Letter From Leon J. Sokol, Esq. To The New Jersey Congressional Redistricting Commission Commenting On Errors And Omissions In The Plan.....Pa 95	
8. March 27, 1992 Letter From Leon J. Sokol, Esq. To The Democratic Commissioners Re: Errors And Omissions In The Certified Plan.....Pa 97	
9. The Substitute Plan Sponsored By The Democratic Members Of The New Jersey Redistricting Commission.....Pa 99	
10. Minority Composition Of Voting Districts Moved From District 13 To District 9 By The Altered Plan Based On 1990 Census Data.....Pa 176	
Census Bureau Race And Hispanic Origin Information Regarding The Census Blocks Relocated.....Pa 177	

PAGE

... (i)  
... (ii)  
... Pa 1  
... Pa 49  
... Pa 91  
... Pa 93  
... Pa 95  
... Pa 97  
... Pa 99  
... Pa 176  
... Pa 177

VOLUME II

DOCUMENT

PAGE

12. Public Hearing Before The New Jersey  
Redistricting Commission Dated February 21, 1992.....Pa 187

VOLUME III

13. Public Hearing Before The New Jersey  
Redistricting Commission Dated February 25, 1992.....Pa 341

KEY TO READING THE PLAN

Congressional District

Election District

Population Column

DISTRICT DESCRIPTIONS

CD1 MANTUA

VTD K004 BLOCK 500701110

143

CD2 MANTUA

ALL EXCEPT  
VTD K004 BLOCK 500701110

CD3 HADDON TWP.

VTD U002 BLOCK 6038-208  
BLOCK 6038-212  
BLOCK 6038-215  
BLOCK 6038-216  
BLOCK 6038-299

78  
43  
124  
0  
0

CD1 HADDON TWP.

ALL EXCEPT  
VTD U002 BLOCK 6038-208  
BLOCK 6038-212  
BLOCK 6038-215  
BLOCK 6038-216  
BLOCK 6038-299

Census Tract  
and Block #

CD3 WRIGHTSTOWN

VTD AG06 BLOCK 702103801  
BLOCK 702103802

649  
669

CD4 WRIGHTSTOWN

ALL EXCEPT  
VTD AG06 BLOCK 702103801  
BLOCK 702103802

CD4 SPRING LAKE HTS

VTD BD01  
BD02  
BD03 BLOCK 8089-107  
BLOCK 8089-202  
BLOCK 8089-207  
BLOCK 8089-211  
BLOCK 8089-299  
BLOCK 8089-302  
BLOCK 8089-303  
BLOCK 8089-305  
BLOCK 8089-306  
BLOCK 8089-307  
BLOCK 8089-308  
BLOCK 8089-309  
BLOCK 8089-310  
BLOCK 8089-311  
BLOCK 8089-399

1040  
971  
42  
21  
60  
61  
0  
52  
44  
44  
48  
33  
48  
36  
0  
22  
0  
0  
1160  
900

CD6 SPRING LAKE HTS

ALL EXCEPT  
VTD BD01  
VTD BD02  
VTD BD03 BLOCK 8089-107  
BLOCK 8089-202  
BLOCK 8089-207  
BLOCK 8089-211

Population  
Column

143

78  
43  
124  
0  
0

Census Tract  
Block #

649  
669

1040  
971  
42  
21  
60  
61  
0  
52  
44  
44  
33  
48  
36  
0  
22  
0  
0  
1160  
900

(i)

State 34  
County 013

vtd 0001  
vtd 0002  
vtd 0003  
vtd 0004  
vtd 0005  
vtd 0006  
vtd 0007  
vtd 0008  
vtd 0009  
vtd 0010  
vtd 0011  
vtd 0012

Population

9197 / 1980, 000  
9197 / 1980, 000  
9197 / 1980, 000  
1037 / 1980, 000  
1320 / 1980, 000  
1386 / 1980, 000  
1775 / 1980, 000  
1787 / 1980, 000  
2537 / 1980, 000  
3909 / 1980, 000  
832 / 1980, 000

Newark

Percentage in Census  
Tract and Block

(ii)



NEW JERSEY REDISTRICTING COMMISSION  
 LEGISLATIVE OFFICE BUILDING, CN 068  
 TRENTON, NEW JERSEY 08625-0068  
 (609) 292-9106

ALAN ROSENTHAL  
 Chairman

FRANK J. PARI  
 Secretary

March 20, 1992

Honorable Daniel J. Dalton  
 Secretary of State  
 Department of State 1100  
 CN 300  
 Trenton, New Jersey 08625

Dear Sir:

In accordance with the provisions of P.L. 1991, c. 510 (C.19:46-6 to 14) the New Jersey Redistricting Commission has adopted new Congressional districts for the State of New Jersey at a meeting held on March 20, 1992. I am enclosing the certification of the adoption of the 1992 Congressional Districts Map together with maps and supporting documentation. The certification has been signed by the Chairmen for both the Republican delegation and Democrat delegation and by the independent member of the Redistricting Commission.

If you have any questions in this regard, please contact me.

Very truly yours,

*Alan Rosenthal*  
 Alan Rosenthal  
 Chairman,  
 New Jersey  
 Redistricting Commission

STATE OF NEW JERSEY  
 MAR 20 1992  
 DEPT. OF STATE

SECRET 34  
 COUNTY 013

void mail  
 void mail  
 void mail  
 void mail

Population

1990 / 1990,000  
 1991 / 1991,000  
 1992 / 1992,000  
 1993 / 1993,000  
 1994 / 1994,000  
 1995 / 1995,000

Newark

Participating in Census  
 Tract #1 Block

NE 1 to NEWARK, NJ 1992  
 (Census Tract #1)


(ii)

Pa 1

FRANK J. PARISI  
Secretary

CERTIFICATION OF 1992 CONGRESSIONAL DISTRICT MAP FOR  
NEW JERSEY BY THE NEW JERSEY REDISTRICTING COMMISSION







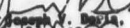
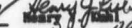
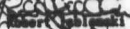
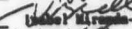



We hereby certify that the attached maps and documents setting forth the 1992 Congressional districts for the State of New Jersey were adopted by the New Jersey Redistricting Commission at a meeting held on March 20, 1992, by a vote of 7 to 6.

  
Robert Jablonski, Chairman  
Democratic Delegation

  
Roger Solomon, Chairman  
Republican Delegation

  
Alan Rosenthal, Independent Member and Chairman  
New Jersey Redistricting Commission

The members of the Commission voted as follows:

DEMOCRATIC MEMBERS	YES	NO	REPUBLICAN MEMBERS	YES	NO
				X	—
				X	—
				X	—
				X	—
				X	—
				X	—
			INDEPENDENT MEMBER		YES
					NO
			ALAN ROSENTHAL		X

FOR  
SIGN

etting forth  
sey were  
eeting held

YES NO

X —

X —

X —

X —

X —

X —

YES NO

✓ —

Pa 2

SIZE OF NEW DISTRICTS

<u>DISTRICT</u>	<u>POPULATION</u>	<u>ABSOLUTE DEVIATION</u>
1	594,630	0
2	594,630	0
3	594,630	0
4	594,630	0
5	594,630	0
6	594,630	0
7	594,629	-1
8	594,630	-1
9	594,630	0
10	594,630	0
11	594,630	0
12	594,630	0
13	594,630	0
TOTAL	7,730,188	

Pa 3

PROPORTION OF 1990 POPULATION WITHIN OLD DISTRICTS  
NOW IN NEW DISTRICTS

<u>OLD</u> <u>DISTRICTS</u>		<u>NEW</u> <u>DISTRICTS</u>
CD 1	97.4%	CD 1
CD 2	100.0%	CD 2
CD 3	39.8%	CD 6
CD 4	62.7%	CD 4
CD 5	90.2%	CD 5
CD 6	53.7%	CD 6
CD 7	72.8%	CD 7
CD 8	94.4%	CD 8
CD 9	98.1%	CD 9
CD 10	77.0%	CD 10
CD 11	79.7%	CD 11
CD 12	41.1%	CD 12
CD 13	83.7%	CD 3
CD 14	69.2%	CD 13



SPLIT MUNICIPALITIES BY DISTRICT

<u>DISTRICT</u>	<u>COUNTY</u>	<u>MUNICIPALITY</u>		<u>POPULATION</u>
1	CAMDEN	HADDON TWP.	part	14,592
1	GLOUCESTER	MANTUA	part	143
2	GLOUCESTER	MANTUA	part	9,931
3	BURLINGTON	WRIGHTSTOWN	part	1,318
3	CAMDEN	HADDON TWP.	part	245
3	OCEAN	DOVER TOWNSHIP	part	71,682
4	BURLINGTON	WRIGHTSTOWN	part	2,525
4	MONMOUTH	SPRING LAKE HTS.	part	4,534
4	OCEAN	DOVER TOWNSHIP	part	4,689
5	BERGEN	FAIR LAWN	part	7,490
5	PASSAIC	NORTH HALEDON	part	550
6	MIDDLESEX	EDISON	part	63,996
6	MONMOUTH	MIDDLETOWN	part	50,440
6	MONMOUTH	SPRING LAKE HTS.	part	807
7	ESSEX	KAPLEWOOD	part	3,821
7	ESSEX	HILLSBURN	part	18,221
7	MIDDLESEX	EDISON	part	24,684
7	MIDDLESEX	WOODBRIDGE	part	86,540
7	SOMERSET	BRIDGEWATER	part	12,593
7	UNION	LINDEN	part	4,249
7	UNION	UNION TOWNSHIP	part	48,371
8	ESSEX	KAPLEWOOD	part	14,067
8	ESSEX	MONTCLAIR	part	21,011
8	ESSEX	SOUTH ORANGE	part	12,137
8	ESSEX	WEST ORANGE	part	28,183
8	PASSAIC	NORTH HALEDON	part	7,437
9	BERGEN	FAIR LAWN	part	23,058
9	HUDSON	JERSEY CITY	part	82,466
9	HUDSON	KEANSY	part	34,403
9	HUDSON	NORTH BERGEN	part	19,506

SPLIT MUNICIPALITIES BY DISTRICT  
(continued)

	DISTRICT	COUNTY	MUNICIPALITY	PART	POPULATION
.592	10	ESSEX	MAPLEWOOD	part	4,064
143	10	ESSEX	MONTCLAIR	part	16,718
	10	ESSEX	NEWARK	part	169,368
.931	10	ESSEX	SOUTH ORANGE	part	4,253
	10	ESSEX	WEST ORANGE	part	10,920
.318	10	HUDSON	RAYONNE	part	5,119
245	10	HUDSON	JERSEY CITY	part	53,495
.682	10	UNION	ELIZABETH	part	67,038
	10	UNION	LINDEN	part	27,824
	10	UNION	UNION TOWNSHIP	part	4,653
.525	11	ESSEX	MILLSBURN	part	409
.534	11	SOMERSET	BRIDGEMATER	part	19,916
.689					
.450	12	NONMOUTH	MIDDLETOWN	part	17,743
550					
	13	ESSEX	NEWARK	part	105,853
.996	13	HUDSON	RAYONNE	part	56,325
.440	13	HUDSON	JERSEY CITY	part	122,374
807	13	HUDSON	KEARNY	part	271
	13	HUDSON	NORTH BERGEN	part	28,908
.821	13	MIDDLESEX	WOODBRIDGE	part	8,544
.221	13	UNION	ELIZABETH	part	42,964
.684	13	UNION	LINDEN	part	4,628
.540					
.893					
.289					
.371					
.067					
.011					
.137					
.183					
.437					
.088					
.668					
.603					
.506					

ATION

064  
718  
368  
253  
920  
119  
495  
038  
824  
653409  
916

742

853  
325  
376  
271  
908  
546  
964  
628

		<u>SPLIT MUNICIPALITIES</u>		
DISTRICT	COUNTY	MUNICIPALITY		POPULATION
5	BERGEN	FAIR LAWN	part	7,490
9	BERGEN	FAIR LAWN	part	23,058
3	BURLINGTON	WRIGHTSTOWN	part	1,318
4	BURLINGTON	WRIGHTSTOWN	part	2,523
1	CAMDEN	HADDON TWP.	part	14,592
3	CAMDEN	HADDON TWP.	part	245
7	ESSEX	MAPLEWOOD	part	3,521
8	ESSEX	MAPLEWOOD	part	14,067
10	ESSEX	MAPLEWOOD	part	4,064
7	ESSEX	HILLEBURN	part	18,221
11	ESSEX	HILLEBURN	part	409
8	ESSEX	MONTECLAIR	part	21,011
10	ESSEX	MONTECLAIR	part	16,718
10	ESSEX	NEWARK	part	169,368
13	ESSEX	NEWARK	part	105,853
8	ESSEX	SOUTH ORANGE	part	12,137
10	ESSEX	SOUTH ORANGE	part	4,253
8	ESSEX	WEST ORANGE	part	28,183
10	ESSEX	WEST ORANGE	part	10,920
1	GLOUCESTER	HANTUA	part	143
2	GLOUCESTER	HANTUA	part	9,931
10	HUDSON	BAYONNE	part	5,119
13	HUDSON	BAYONNE	part	56,325
9	HUDSON	JERSEY CITY	part	52,668
10	HUDSON	JERSEY CITY	part	53,495
13	HUDSON	JERSEY CITY	part	122,374
9	HUDSON	KEARNY	part	34,603
13	HUDSON	KEARNY	part	271
9	HUDSON	NORTH BERGEN	part	19,506
13	HUDSON	NORTH BERGEN	part	28,908
6	MIDDLESEX	EDISON	part	63,996
7	MIDDLESEX	EDISON	part	24,684

ATION

190  
19818  
25  
92  
4521  
67  
6421  
0911  
1868  
5337  
5383  
2043  
31119  
2568  
85  
7463  
7166  
9886  
64SPLIT MUNICIPALITIES  
(continued)

DISTRICT	COUNTY	MUNICIPALITY		POPULATION
7	MIDDLESEX	WOODBIDGE	part	86,840
13	MIDDLESEX	WOODBIDGE	part	6,346
6	MONMOUTH	MIDDLETOWN	part	50,440
12	MONMOUTH	MIDDLETOWN	part	17,743
4	MONMOUTH	SPRING LAKE HTS.	part	4,334
6	MONMOUTH	SPRING LAKE HTS.	part	807
3	OCEAN	DOVER TOWNSHIP	part	71,682
4	OCEAN	DOVER TOWNSHIP	part	4,689
5	PASSAIC	NORTH HALEDON	part	580
8	PASSAIC	NORTH HALEDON	part	7,437
7	SOMERSET	BRIDGEMATER	part	12,593
11	SOMERSET	BRIDGEMATER	part	19,916
10	UNION	ELIZABETH	part	67,038
13	UNION	ELIZABETH	part	42,964
7	UNION	LINDEN	part	4,249
10	UNION	LINDEN	part	27,824
13	UNION	LINDEN	part	4,628
7	UNION	UNION TOWNSHIP	part	45,371
10	UNION	UNION TOWNSHIP	part	4,683

ATION

540

546

440

743

534

807

682

689

550

437

593

816

038

964

249

824

628

371

853

DISTRICT	COUNTY	MUNICIPALITY	POPULATION
1	BURLINGTON	MAPLE SHADE	19,211
1	BURLINGTON	PALMISTON	7,086
1	BURLINGTON	RIVERTON	2,775
1	CAMDEN	AUDUBON	9,205
1	CAMDEN	AUDUBON PARK	1,150
1	CAMDEN	BARRINGTON	6,774
1	CAMDEN	BELLAWAR	12,603
1	CAMDEN	BERLIN BOR.	5,672
1	CAMDEN	BERLIN TWP.	5,466
1	CAMDEN	BROOKLAW	1,805
1	CAMDEN	CAMDEN CITY	87,492
1	CAMDEN	CHESTERMURST	1,526
1	CAMDEN	CLENTON	5,601
1	CAMDEN	COLLINGSWOOD	15,289
1	CAMDEN	GIBBSBORO	2,383
1	CAMDEN	GLOUCESTER TWP.	53,797
1	CAMDEN	GLOUCESTER CITY	12,649
1	CAMDEN	HADDON TWP.	part 14,572
1	CAMDEN	HADDON HEIGHTS	7,860
1	CAMDEN	HI-WELLS	1,045
1	CAMDEN	LAUREL SPRINGS	2,341
1	CAMDEN	LAWNSIDE	2,841
1	CAMDEN	LINDENWOLD	18,734
1	CAMDEN	MAGNOLIA	4,861
1	CAMDEN	MT. EPHRAIM	4,517
1	CAMDEN	OAKLIN	4,430
1	CAMDEN	PENNSAUKEN	34,738
1	CAMDEN	PINE HILL	9,854
1	CAMDEN	PINE VALLEY	19
1	CAMDEN	RUMFORDS	9,042
1	CAMDEN	ROXBOROUGH	5,440
1	CAMDEN	SCENESDALE	7,614
1	CAMDEN	STAATFORD	7,614
1	CAMDEN	TAVISTOCK	35
1	CAMDEN	VOORHEES	24,559
1	CAMDEN	WISHLON	30,087
1	CAMDEN	WOODLYNNE	2,947
1	GLOUCESTER	DEPTFORD	24,137
1	GLOUCESTER	EAST GREENWICH	5,253
1	GLOUCESTER	GREENWICH	5,102
1	GLOUCESTER	LOHAS	5,147
1	GLOUCESTER	MANTUA	part 143
1	GLOUCESTER	HOWROS	26,703
1	GLOUCESTER	NATIONAL PARK	3,413
1	GLOUCESTER	PAULSBORO	4,877
1	GLOUCESTER	WARMINSTON	41,960
1	GLOUCESTER	WENOMAH	2,331
1	GLOUCESTER	WEST DEPTFORD	19,380
1	GLOUCESTER	WESTVILLE	4,873
1	GLOUCESTER	WOODBURY	10,904
1	GLOUCESTER	WOODBURY HEIGHTS	3,382

DISTRICT 1 TOTAL: 594,630

TION

11  
86  
75  
05  
50  
74  
03  
72  
66  
05  
92  
26  
01  
89  
83  
97  
49  
92  
60  
45  
41  
41  
34  
61  
17  
10  
38  
54  
19  
42  
40  
14  
38  
89  
87  
47  
37  
88  
02  
47  
43  
03  
13  
77  
60  
31  
80  
73  
04  
92  
30

DISTRICT	COUNTY	MUNICIPALITY	POPULATION
2	ATLANTIC	ALL	224,327
2	BURLINGTON	WASHINGTON TWP.	805
2	CAPE MAY	ALL	95,089
2	CUMBERLAND	ALL	138,053
2	GLOUCESTER	CLAYTON	6,155
2	GLOUCESTER	ELK	3,806
2	GLOUCESTER	FRANKLIN TWP.	14,482
2	GLOUCESTER	GLASSBORO	15,614
2	GLOUCESTER	HARRISON TWP.	4,715
2	GLOUCESTER	HANTUA	9,931
2	GLOUCESTER	HEWFIELD	1,592
2	GLOUCESTER	PITMAN	9,365
2	GLOUCESTER	SOUTH HARRISON	1,919
2	GLOUCESTER	SWEDSBORO	2,024
2	GLOUCESTER	WOOLWICH	1,459
2	SALEM	ALL	45,294

part

DISTRICT 2 TOTAL: 594,630

DISTRICT	COUNTY	MUNICIPALITY	POPULATION
3	BURLINGTON	BASS RIVER	1,580
3	BURLINGTON	BEVERLY	2,973
3	BURLINGTON	CIRNHAMPTON	14,583
3	BURLINGTON	DELANCO	3,316
3	BURLINGTON	DELRAN	13,178
3	BURLINGTON	EDGEWATER PARK	8,388
3	BURLINGTON	EYESHAM	35,309
3	BURLINGTON	HAINGSFORT	1,249
3	BURLINGTON	LUMBERTON	6,705
3	BURLINGTON	KEDFORD	20,526
3	BURLINGTON	KEDFORD LAKES	4,462
3	BURLINGTON	MOORESTOWN	16,116
3	BURLINGTON	MOUNT BELLY	10,639
3	BURLINGTON	MOUNT LAUREL	30,270
3	BURLINGTON	NEW HAMOVER	9,546
3	BURLINGTON	PENBERTON SCR.	1,367
3	BURLINGTON	PENBERTON TWP.	31,342
3	BURLINGTON	RIVERSIDE	7,974
3	BURLINGTON	SHANONG	5,765
3	BURLINGTON	SOUTHAMPTON	10,202
3	BURLINGTON	TABERNACLE	7,360
3	BURLINGTON	VILLINGBORO	34,291
3	BURLINGTON	WOODLAND	2,063
3	BURLINGTON	WRIGHTSTOWN	part 1,318
3	CAMDEN	CHERRY HILL	69,348
3	CAMDEN	HADDON TWP.	part 245
3	CAMDEN	HADDONFIELD	11,628
3	CAMDEN	MERCANTVILLE	4,095
3	CAMDEN	WATERFORD	10,940
3	OCEAN	BARNEGAT TWP.	12,235
3	OCEAN	BARNEGAT LIGHT	675
3	OCEAN	BEACH HEAVEN	1,475
3	OCEAN	BEACHWOOD	9,324
3	OCEAN	BERKELEY TWP.	37,319
3	OCEAN	DOVER TOWNSHIP	part 71,662
3	OCEAN	EARLEWOOD	1,476
3	OCEAN	HARVEY CEDARS	362
3	OCEAN	ISLAND HEIGHTS	1,470
3	OCEAN	LACEY	22,141
3	OCEAN	LAVALLETT	2,299
3	OCEAN	LITTLE BOB HARB.	13,333
3	OCEAN	LONG BEACH	3,407
3	OCEAN	OCEAN TOWNSHIP	5,416
3	OCEAN	OCEAN GATE	2,078
3	OCEAN	PINE BEACH	1,984
3	OCEAN	SEASIDE HEIGHTS	2,366
3	OCEAN	SEASIDE PARK	1,871
3	OCEAN	SHIP BOTTOM	1,352
3	OCEAN	SOUTH TONS RIVER	3,869
3	OCEAN	STAFFORD	13,325
3	OCEAN	SUNY CITY	1,375
3	OCEAN	TUCKERTON	3,048

DISTRICT 3 TOTAL: 594,630

ATION

880  
 973  
 883  
 516  
 578  
 888  
 309  
 249  
 705  
 526  
 462  
 116  
 639  
 270  
 846  
 367  
 342  
 874  
 765  
 202  
 360  
 291  
 063  
 118  
 248  
 245  
 628  
 095  
 940  
 238  
 675  
 675  
 324  
 319  
 682  
 476  
 282  
 470  
 141  
 299  
 332  
 607  
 416  
 078  
 984  
 266  
 871  
 382  
 869  
 325  
 275  
 048  
 630

DISTRICT	COUNTY	MUNICIPALITY	POPULATION
4	BURLINGTON	BORDENTOWN CITY	4,341
4	BURLINGTON	BORDENTOWN TWP.	7,483
4	BURLINGTON	BURLINGTON CITY	9,835
4	BURLINGTON	BURLINGTON TWP.	12,454
4	BURLINGTON	CHESTERFIELD	5,152
4	BURLINGTON	EASTAMPTON	4,962
4	BURLINGTON	FIELDSBORO	579
4	BURLINGTON	FLORENCE	10,266
4	BURLINGTON	HANFIELD	3,874
4	BURLINGTON	NORTH HANOVER	9,994
4	BURLINGTON	SPRINGFIELD	3,028
4	BURLINGTON	WESTAMPTON	6,004
4	BURLINGTON	WRIGHTSTOWN	2,525
4	MERCER	EAST WINDSOR	22,353
4	MERCER	HAMILTON	86,553
4	MERCER	HIGHTSTOWN	5,126
4	MERCER	TRENTON	88,675
4	MERCER	WASHINGTON TWP.	5,815
4	MONMOUTH	ALLENTOWN	1,828
4	MONMOUTH	BRIELLE	4,406
4	MONMOUTH	FARMINGDALE	1,462
4	MONMOUTH	HOWELL	38,987
4	MONMOUTH	MANASQUAN	5,269
4	MONMOUTH	HILLSTONE TWP.	5,069
4	MONMOUTH	ROOSEVELT	884
4	MONMOUTH	SPRING LAKE HTS.	4,524
4	MONMOUTH	UPPER FREEHOLD	3,277
4	MONMOUTH	WALL	20,244
4	OCEAN	BAY HEAD	1,226
4	OCEAN	BRICK	66,473
4	OCEAN	DOVER TOWNSHIP	4,689
4	OCEAN	JACKSON	33,233
4	OCEAN	LAKEHURST	3,078
4	OCEAN	LAKEWOOD	45,048
4	OCEAN	MANCHESTER	25,976
4	OCEAN	MANTOLOKING	324
4	OCEAN	PLUNGETT	6,006
4	OCEAN	PT. PLEASANT	18,177
4	OCEAN	PT. PLEASANT BCH.	5,112
DISTRICT 4 TOTAL:			594,630

Pa 11

Pa 12



ATION

141  
183  
185  
184  
152  
142  
579  
266  
174  
194  
028  
004  
325  
153  
153  
126  
175  
111  
126  
106  
162  
187  
169  
169  
184  
134  
277  
244  
226  
173  
189  
233  
078  
048  
176  
134  
005  
177  
112  
630

DISTRICT	COUNTY	MUNICIPALITY	POPULATION
	BERGEN	ALLENDALE	5,900
	5	ALPINE	1,714
	5	BERGENFIELD	24,458
	5	CLOSTER	8,094
	5	CRENSHILL	7,358
	5	DEMARREST	4,820
	5	DUMONT	17,187
	5	EMERSON	6,930
	5	FAIR LAWN	part 7,490
	5	FRANKLIN LAKES	9,873
	5	GLEN ROCK	10,883
	5	HARRINGTON PARK	4,623
	5	HAWORTH	3,384
	5	HILLSDALE	9,750
	5	HOBOKEN	3,931
	5	HANNAH	17,905
	5	MIDLAND PARK	7,047
	5	MONTVALE	6,946
	5	NORTHVALE	4,563
	5	MORWOOD	4,858
	5	OAKLAND	11,997
	5	OLD TAPPAN	4,254
	5	ORADELL	8,024
	5	PARAMUS	25,087
	5	PARK RIDGE	8,102
	5	SANSEY	13,228
	5	KIDGEMOOD	24,132
	5	RIVER VALE	9,420
	5	ROCHELLE PARK	8,587
	5	ROCKLEIGH	270
	5	SADDLE RIVER	2,980
	5	TENAFLY	13,326
	5	UP. SADDLE RIVER	7,198
	5	WELDWICK	9,757
	5	WASHINGTON TWP.	9,245
	5	WESTWOOD	10,446
	5	WOODCLIFF LAKE	5,303
	5	WICHOFF	15,372
	5	HEATON TWP.	17,084
	5	NORTH MALEDON	part 550
	5	RINGWOOD	12,623
	5	WANAGOE	9,711
	5	WEST MILFORD	25,430
	5	AMDOVER BOROUGH	700
	5	AMDOVER TOWNSHIP	8,438
	5	BRANCHVILLE	891
	5	FRANKFORD	8,114
	5	FRANKLIN BOROUGH	4,977
	5	FREDON	2,763
	5	GREEN	2,709
	5	HANBURG	2,566
	5	HAMPTON TOWNSHIP	4,438
	5	HARTISTON	5,278
	5	LAFAYETTE	1,902
	5	MONTAGUE	2,832
	5	NEWTON	7,321
	5	SANBYSTON	1,732
	5	STILLMEYER	4,253
	5	SUSSEX BOROUGH	2,201
	5	SUSSEX	VERNON 21,211

ATION

900  
716  
458  
094  
558  
800  
187  
930  
490  
873  
883  
623  
364  
750  
935  
908  
047  
946  
563  
858  
997  
254  
024  
067  
102  
223  
152  
410  
587  
270  
950  
326  
198  
757  
243  
446  
303  
372  
084  
350  
623  
711  
430  
700  
438  
851  
114  
977  
763  
709  
566  
438  
275  
902  
622  
821  
722  
283  
301  
211

<u>DISTRICT</u>	<u>COUNTY</u>	<u>MUNICIPALITY</u>	<u>POPULATION</u>
5	SUSSEX	WALPACK	67
5	SUSSEX	WANTAGE	9,487
5	WARREN	ALL	91,607
DISTRICT 5 TOTAL:			594,630

ION

7

7

0

DISTRICT	COUNTY	MUNICIPALITY	POPULATION
6	MIDDLESEX	DUNELLEN	6,528
6	MIDDLESEX	EDISON	63,996
6	MIDDLESEX	HIGHLAND PARK	part 13,279
6	MIDDLESEX	METUCHEN	12,804
6	MIDDLESEX	MILLTOWN	6,968
6	MIDDLESEX	NEW BRUNSWICK	41,711
6	MIDDLESEX	NORTH BRUNSWICK	31,287
6	MIDDLESEX	OLD BRIDGE	56,475
6	MIDDLESEX	PISCATAWAY	47,089
6	MIDDLESEX	SAYREVILLE	36,986
6	MIDDLESEX	SOUTH AMBOY	7,863
6	MIDDLESEX	SOUTH RIVER	13,692
6	MIDDLESEX	SPOTSWOOD	7,983
6	MONMOUTH	ABERDEEN	17,038
6	MONMOUTH	ALLENHURST	759
6	MONMOUTH	ASSURY PARK	16,799
6	MONMOUTH	AT. HIGHLANDS	4,629
6	MONMOUTH	AVON-BY-THE-SEA	2,165
6	MONMOUTH	BELMAR	5,877
6	MONMOUTH	BRADLEY BEACH	4,475
6	MONMOUTH	DEAL	1,179
6	MONMOUTH	HAILET	21,976
6	MONMOUTH	HIGHLANDS	4,849
6	MONMOUTH	KEANSBURG	11,069
6	MONMOUTH	KRYPORT	7,586
6	MONMOUTH	LOCH ARBOUR	380
6	MONMOUTH	LONG BRANCH	28,658
6	MONMOUTH	MATAMOR	9,270
6	MONMOUTH	MIDDLETOWN	part 50,440
6	MONMOUTH	MONMOUTH BEACH	3,303
6	MONMOUTH	NEPTUNE TOWNSHIP	28,148
6	MONMOUTH	NEPTUNE CITY	4,997
6	MONMOUTH	RED BANK	10,626
6	MONMOUTH	SEA BRIGHT	1,693
6	MONMOUTH	SEA GIRT	2,099
6	MONMOUTH	SCUTE BELMAR	2,482
6	MONMOUTH	SPRING LAKE	3,499
6	MONMOUTH	SPRING LAKE HTS.	part 807
6	MONMOUTH	UNION BEACH	6,156
DISTRICT 6 TOTAL:			594,630

LATION

528  
996  
279  
804  
968  
711  
287  
475  
089  
986  
863  
692  
983  
038  
759  
799  
629  
166  
877  
472  
179  
976  
849  
069  
586  
380  
668  
270  
440  
303  
148  
997  
626  
893  
099  
482  
499  
807  
156

DISTRICT	COUNTY	MUNICIPALITY	POPULATION
7	ESSEX	MAPLEWOOD	part 3,521
7	ESSEX	MILLBURN	part 18,221
7	MIDDLESEX	EDISON	part 24,684
7	MIDDLESEX	MIDDLESEX BOR.	13,055
7	MIDDLESEX	SOUTH PLAINFIELD	20,489
7	MIDDLESEX	WOODBIDGE	part 86,540
7	SOMERSET	BOUND BROOK	9,487
7	SOMERSET	BRIDGEWATER	part 12,593
7	SOMERSET	FRANKLIN TWP.	42,780
7	SOMERSET	GREEN BROOK	4,460
7	SOMERSET	HILLSBOROUGH	28,808
7	SOMERSET	MANVILLE	10,567
7	SOMERSET	HILLSTONE BOR.	450
7	SOMERSET	NORTH PLAINFIELD	18,820
7	SOMERSET	SO. BOUND BROOK	4,188
7	SOMERSET	WARREN TOWNSHIP	10,830
7	SOMERSET	WATCHUNG	5,110
7	UNION	BERKELEY HEIGHTS	11,980
7	UNION	CLARK	14,829
7	UNION	CRANFORD	22,633
7	UNION	FANWOOD	7,118
7	UNION	GARWOOD	4,227
7	UNION	KENILWORTH	7,574
7	UNION	LINDEN	part 6,249
7	UNION	MOUNTAINSIDE	6,657
7	UNION	NEW PROVIDENCE	11,439
7	UNION	PLAINFIELD	46,567
7	UNION	ROSELLE PARK	12,808
7	UNION	SCOTCH PLAINS	21,160
7	UNION	SPRINGFIELD	13,420
7	UNION	SUMMIT	19,787
7	UNION	UNION TOWNSHIP	part 45,371
7	UNION	WESTFIELD	28,870
7	UNION	WINFIELD	1,576

DISTRICT 7 TOTAL: 594,629

Pa 15

Pa 16

DISTRICT	COUNTY	MUNICIPALITY	POPULATION
8	ESSEX	BELLEVILLE	34,213
8	ESSEX	BLOOMFIELD	48,061
8	ESSEX	CEDAR GROVE	12,053
8	ESSEX	OLEN RIDGE	7,076
8	ESSEX	HAWLEWOOD	part 14,067
8	ESSEX	MONTCLAIR	part 21,011
8	ESSEX	NUTLEY	27,099
8	ESSEX	SOUTH ORANGE	part 12,137
8	ESSEX	VERONA	13,897
8	ESSEX	WEST ORANGE	part 28,183
8	PASSAIC	CLIFTON	71,742
8	PASSAIC	HALEDON	6,951
8	PASSAIC	LITTLE FALLS	11,294
8	PASSAIC	NORTH HALEDON	7,437
8	PASSAIC	PASSAIC CITY	part 58,041
8	PASSAIC	PATERSON	140,891
8	PASSAIC	POMPTON LAKES	10,539
8	PASSAIC	PROSPECT PARK	5,053
8	PASSAIC	TOTOWA	10,177
8	PASSAIC	WAYNE	47,025
8	PASSAIC	WEST PATERSON	10,982

DISTRICT 8 TOTAL: 594,629

TION

3  
1  
13  
6  
7  
1  
19  
7  
13  
12  
1  
4  
7  
11  
1  
19  
13  
77  
15  
12  
19

DISTRICT	COUNTY	MUNICIPALITY	POPULATION
9	BERGEN	BOGOTA	7,824
9	BERGEN	CARLSTADT	5,510
9	BERGEN	CLIFFSIDE PARK	20,383
9	BERGEN	EAST RUTHERFORD	7,902
9	BERGEN	EDGEWATER	8,001
9	BERGEN	ELMWOOD PARK	17,623
9	BERGEN	ENGLEWOOD	24,480
9	BERGEN	ENGLEWOOD CLIFFS	5,434
9	BERGEN	FAIR LAWN	part 23,058
9	BERGEN	FAIRVIEW	10,733
9	BERGEN	FORT LEE	31,997
9	BERGEN	GARFIELD	26,727
9	BERGEN	HACKENSACK	37,049
9	BERGEN	HASBROUCK HTS.	11,488
9	BERGEN	LEONIA	8,365
9	BERGEN	LITTLE FERRY	9,989
9	BERGEN	LODI	22,755
9	BERGEN	LYNDHURST	18,262
9	BERGEN	MAYWOOD	9,473
9	BERGEN	MOONACHIE	2,817
9	BERGEN	NEW HILFORD	15,980
9	BERGEN	NORTH ARLINGTON	13,790
9	BERGEN	PALISADES PARK	14,536
9	BERGEN	RIDGEFIELD	9,996
9	BERGEN	RIDGEFIELD PARK	12,454
9	BERGEN	RIVER EDGE	10,403
9	BERGEN	RUTHERFORD	17,780
9	BERGEN	SADDLE BROOK	13,296
9	BERGEN	SOUTH HACKENSACK	2,106
9	BERGEN	TEANECK	37,825
9	BERGEN	TETERBORO	22
9	BERGEN	WALLINGTON	10,528
9	BERGEN	WOOD-RIDGE	7,506
9	HUDSON	JERSEY CITY	part 82,668
9	HUDSON	KEARNY	part 36,402
9	HUDSON	NORTH BERGEN	part 19,506
9	HUDSON	SECAUCUS	14,061

DISTRICT 9 TOTAL: 594,630

P. 17

P. 18

ION

<u>DISTRICT</u>	<u>COUNTY</u>	<u>MUNICIPALITY</u>	<u>POPULATION</u>
10	ESSEX	EAST ORANGE	73,852
10	ESSEX	IRVINGTON	61,018
10	ESSEX	MAPLEWOOD	part 4,064
10	ESSEX	MONTCLAIR	part 15,718
10	ESSEX	NEWARK	part 169,368
10	ESSEX	ORANGE	29,925
10	ESSEX	SOUTH ORANGE	part 4,253
10	ESSEX	WEST ORANGE	part 10,920
10	HUDSON	BAYONNE	part 5,119
10	HUDSON	JERSEY CITY	part 53,495
10	UNION	ELIZABETH	part 67,038
10	UNION	HILLSIDE	21,044
10	UNION	LINDEN	part 27,824
10	UNION	RAHWAY	25,325
10	UNION	ROSELLE	20,314
10	UNION	UNION TOWNSHIP	part 4,653
DISTRICT 10 TOTAL:			594,630

TION

52  
18  
64  
18  
88  
25  
53  
20  
19  
95  
38  
44  
24  
25  
14  
53  
00

DISTRICT	COUNTY	MUNICIPALITY	POPULATION
11	ESSEX	CALDWELL	7,849
11	ESSEX	ESSEX FIELDS	2,139
11	ESSEX	FAIRFIELD TWP.	7,615
11	ESSEX	LIVINGSTON	26,609
11	ESSEX	WILLBURN	409
11	ESSEX	NORTH CALDWELL	part 6,704
11	ESSEX	ROSELAND	4,847
11	ESSEX	WEST CALDWELL	10,422
11	NORRIS	BOONTON TOWN	8,343
11	NORRIS	BOONTON TOWNSHIP	3,566
11	NORRIS	BUTLER	7,392
11	NORRIS	CHATHAM BOROUGH	8,007
11	NORRIS	CHATHAM TOWNSHIP	9,361
11	NORRIS	CHESTER BOROUGH	1,214
11	NORRIS	CHESTER TOWNSHIP	8,988
11	NORRIS	DENVILLE	13,812
11	NORRIS	DOVER TOWN	15,115
11	NORRIS	EAST HANOVER	9,926
11	NORRIS	FLORHAM PARK	8,521
11	NORRIS	HANOVER	11,538
11	NORRIS	HARDING	3,640
11	NORRIS	JEFFERSON	17,825
11	NORRIS	KIRKELON	8,470
11	NORRIS	LINCOLN PARK	10,978
11	NORRIS	MADISON	15,850
11	NORRIS	MENDHAM BOROUGH	4,890
11	NORRIS	MENDHAM TOWNSHIP	4,537
11	NORRIS	NINE HILL	3,333
11	NORRIS	MONTVILLE	15,600
11	NORRIS	NORRIS TOWNSHIP	19,952
11	NORRIS	NORRIS PLAINS	5,219
11	NORRIS	NORRISTOWN	16,189
11	NORRIS	MOUNTAIN LAKES	3,847
11	NORRIS	MT. ARLINGTON	3,430
11	NORRIS	MOUNT OLIVE	21,282
11	NORRIS	NETCOWS	3,311
11	NORRIS	PAN-THOY HILLS	48,478
11	NORRIS	PASADIC TOWNSHIP	7,826
11	NORRIS	FRANCONIA	12,844
11	NORRIS	RANDOLPH	19,974
11	NORRIS	RIVERDALE	2,370
11	NORRIS	ROCKAWAY BOROUGH	6,243
11	NORRIS	ROCKAWAY TWP.	19,872
11	NORRIS	ROXBURY	20,429
11	NORRIS	VICTORY GARDENS	1,314
11	NORRIS	WASHINGTON TWP.	15,592
11	NORRIS	WEARTON	5,405
11	NORRIS	WILKINGDALE	7,430
11	SOMERSET	SEWARDS TWP.	17,199
11	SOMERSET	BRIDGEWATER	part 19,916
11	SOMERSET	MARITAM BOROUGH	5,799
11	SOMERSET	SOMERVILLE	11,432
11	SOMERSET	STAM	8,048
11	SUSSEX	SOFATONG	15,886
11	SUSSEX	ODDERSBORG	3,722
11	SUSSEX	SPARTA	15,157
11	SUSSEX	STARBUCK	3,393

DISTRICT 11 TOTAL: 594,630

P. 17

P. 20



ION

9  
9  
9  
5  
9  
9  
7  
1  
3  
6  
2  
7  
1  
4  
2  
2  
5  
6  
1  
8  
0  
0  
0  
0  
0  
3  
0  
2  
7  
2  
1  
8  
8  
0  
0  
9

DISTRICT	COUNTY	MUNICIPALITY	POPULATION
12	HUNTERDON	ALL	107,776
12	MERCER	EWING	34,185
12	MERCER	HOPEWELL BOROUGH	1,968
12	MERCER	HOPEWELL TWP.	11,590
12	MERCER	LAWRENCE	25,787
12	MERCER	PENNINGTON	2,537
12	MERCER	PRINCETON BOR.	12,016
12	MERCER	PRINCETON TWP.	13,198
12	MERCER	WEST WINDSOR	16,021
12	MIDDLESEX	CRANBURY	2,500
12	MIDDLESEX	EAST BRUNSWICK	43,548
12	MIDDLESEX	HELNETTA	1,211
12	MIDDLESEX	JAMESBURG	5,294
12	MIDDLESEX	MONROE	22,285
12	MIDDLESEX	FLAINSBORO	14,213
12	MIDDLESEX	SOUTH BRUNSWICK	25,792
12	MONMOUTH	COLTS NECK	8,559
12	MONMOUTH	EATONTOWN	13,800
12	MONMOUTH	ENGLISHTOWN	1,268
12	MONMOUTH	FAIR HAVEN	5,270
12	MONMOUTH	FRENCHOLD BOROUGH	10,742
12	MONMOUTH	FRENCHOLD TWP.	24,710
12	MONMOUTH	HOLMDEL	11,532
12	MONMOUTH	INTERLAKEN	910
12	MONMOUTH	LITTLE SILVER	5,721
12	MONMOUTH	MAHALAPAN	26,716
12	MONMOUTH	HAULBORO	27,974
12	MONMOUTH	MIDDLETOWN	17,743
12	MONMOUTH	OCEAN TOWNSHIP	25,058
12	MONMOUTH	OCEANPORT	6,146
12	MONMOUTH	ROXBOR	6,701
12	MONMOUTH	SHERBURNY BOR.	3,096
12	MONMOUTH	SHERBURNY TWP.	1,098
12	MONMOUTH	TINTON FALLS	12,361
12	MONMOUTH	WEST LONG BRANCH	7,890
12	SOMERSET	BEDMINSTER	7,088
12	SOMERSET	BERNARDSVILLE	6,597
12	SOMERSET	BRANCHBURG	10,888
12	SOMERSET	FAR HILLS	687
12	SOMERSET	MONTGOMERY	9,612
12	SOMERSET	PEAPACK-GLAD.	2,111
12	SOMERSET	ROCKY HILL	693

part

DISTRICT 12 TOTAL: 596,630

P. 20

P. 21

LATION

.776  
 .185  
 .968  
 .890  
 .787  
 .537  
 .016  
 .198  
 .021  
 .500  
 .548  
 .211  
 .294  
 .255  
 .213  
 .792  
 .559  
 .800  
 .268  
 .270  
 .742  
 .710  
 .532  
 .910  
 .721  
 .716  
 .974  
 .743  
 .058  
 .146  
 .701  
 .096  
 .058  
 .361  
 .890  
 .088  
 .587  
 .888  
 .657  
 .612  
 .111  
 .893  
 .630

DISTRICT	COUNTY	MUNICIPALITY	POPULATION
13	ESSEX	NEWARK	part 105,853
13	HUDSON	BAYONNE	part 56,325
13	HUDSON	EAST NEWARK	2,157
13	HUDSON	GUTTENBERG	8,268
13	HUDSON	HARRISON TOWN	13,425
13	HUDSON	HOBOKEN	33,397
13	HUDSON	JERSEY CITY	part 122,374
13	HUDSON	KEARNY	part 271
13	HUDSON	NORTH BERGEN	part 28,908
13	HUDSON	UNION CITY	58,012
13	HUDSON	WEHAWKEN	12,385
13	HUDSON	WEST NEW YORK	38,125
13	MIDDLESEX	CARTERS	19,025
13	MIDDLESEX	FERTH AMBOY	41,967
13	MIDDLESEX	WOODBURGE	part 6,546
13	UNION	ELIZABETH	part 42,984
13	UNION	LINDEN	part 4,628
DISTRICT 13 TOTAL:			594,630

Page 21

Page 22

ATION

853  
325  
157  
248  
425  
397  
374  
271  
908  
012  
385  
125  
025  
967  
946  
964  
620  
530

## DISTRICT DESCRIPTIONS

CD1	MANTUA	VTD K004	BLOCK 500701110	143
CD2	MANTUA	ALL EXCEPT VTD K004	BLOCK 500701110	
CD3	HADDON TWP.	VTD U002	BLOCK 6038-208 BLOCK 6038-212 BLOCK 6038-215 BLOCK 6038-216 BLOCK 6038-299	78 43 124 0 0
CD1	HADDON TWP.	ALL EXCEPT VTD U002	BLOCK 6038-208 BLOCK 6038-212 BLOCK 6038-215 BLOCK 6038-216 BLOCK 6038-299	
CD3	WRIGHTSTOWN	VTD AG06	BLOCK 702103801 BLOCK 702103802	649 669
CD4	WRIGHTSTOWN	ALL EXCEPT VTD AG06	BLOCK 702103801 BLOCK 702103802	
CD4	SPRING LAKE HTS	VTD BD01 BD02 BD03	BLOCK 8089-107 BLOCK 8089-202 BLOCK 8089-207 BLOCK 8089-211 BLOCK 8089-299 BLOCK 8089-302 BLOCK 8089-303 BLOCK 8089-305 BLOCK 8089-306 BLOCK 8089-307 BLOCK 8089-308 BLOCK 8089-309 BLOCK 8089-310 BLOCK 8089-311 BLOCK 8089-399	1040 971 42 21 60 61 0 52 44 44 33 48 36 0 22 0 0 1160 900
		VTD BD04 VTD BD05		
CD6	SPRING LAKE HTS	ALL EXCEPT VTD BD01 VTD BD02 VTD BD03	BLOCK 8089-107 BLOCK 8089-202 BLOCK 8089-217 BLOCK 8089-211	

143

78  
43  
124  
0  
0

649  
669

1040  
971  
42  
21  
60  
61  
0  
52  
44  
44  
33  
48  
36  
0  
22  
0  
0  
1160  
900

BLOCK 8089-299  
BLOCK 8089-302  
BLOCK 8089-303  
BLOCK 8089-305  
BLOCK 8089-306  
BLOCK 8089-307  
BLOCK 8089-308  
BLOCK 8089-309  
BLOCK 8089-310  
BLOCK 8089-311  
BLOCK 8089-399

VTD BD04  
VTD BD05

CD4 DOVER

VTD H024	BLOCK 7221-102	43
	BLOCK 7221-103	180
	BLOCK 7221-104	0
	BLOCK 7221-105	134
	BLOCK 7221-106	53
	BLOCK 7221-107	219
	BLOCK 7221-108	117
	BLOCK 7221-109	209
	BLOCK 7221-110	59
	BLOCK 7221-111	120
	BLOCK 7221-112	106
	BLOCK 7221-113	106
	BLOCK 7221-114	175
	BLOCK 7221-116	112
	BLOCK 7221-117	145
	BLOCK 7221-119	38
	BLOCK 7221-120	198
	BLOCK 7221-121	208
	BLOCK 7221-122	125
VTD H030	BLOCK 7220-102	321
	BLOCK 7220-103	96
	BLOCK 7220-104	167
	BLOCK 7220-105	24
	BLOCK 7220-106	26
	BLOCK 7220-107	28
	BLOCK 7220-111	343
	BLOCK 7220-112	0
	BLOCK 7220-113	59
	BLOCK 7220-115	26
	BLOCK 7220-119	246

1026

CD3 DOVER

ALL EXCEPT  
VTD H024 BLOCK 7221-102  
BLOCK 7221-103  
BLOCK 7221-104  
BLOCK 7221-105  
BLOCK 7221-106  
BLOCK 7221-107

BLOCK 7221-108  
 BLOCK 7221-109  
 BLOCK 7221-110  
 BLOCK 7221-111  
 BLOCK 7221-112  
 BLOCK 7221-113  
 BLOCK 7221-114  
 BLOCK 7221-116  
 BLOCK 7221-117  
 BLOCK 7221-119  
 BLOCK 7221-120  
 BLOCK 7221-121  
 BLOCK 7221-122  
 VTD H030 BLOCK 7220-102  
 BLOCK 7220-103  
 BLOCK 7220-104  
 BLOCK 7220-105  
 BLOCK 7220-106  
 BLOCK 7220-107  
 BLOCK 7220-111  
 BLOCK 7220-112  
 BLOCK 7220-113  
 BLOCK 7220-115  
 BLOCK 7220-119

VTD H043

CD7 MAPLEWOOD

VTD L005 948  
 VTD L009 902  
 VTD L011 BLOCK 0197-201 56  
 BLOCK 0197-302 86  
 BLOCK 0197-207 0  
 BLOCK 0197-211 0  
 VTD L012 BLOCK 0197-208 195  
 BLOCK 0197-209 13  
 BLOCK 0197-210 26  
 BLOCK 0197-301 73  
 BLOCK 0197-302 36  
 BLOCK 0197-402 65  
 BLOCK 0197-403 94  
 BLOCK 0197-407 74  
 BLOCK 0197-408 105  
 BLOCK 0197-802 61  
 VTD L012 BLOCK 0120-806A 0  
 BLOCK 0197-108 249  
 BLOCK 0197-110A 0  
 BLOCK 0197-111 118  
 BLOCK 0197-112A 136  
 BLOCK 0197-113 251  
 BLOCK 0197-114 129  
 BLOCK 0197-115 117  
 BLOCK 0197-116 135  
 BLOCK 0197-117 0  
 BLOCK 0197-118 0

P25

BLOCK 0197-203

CD8 MAPLEWOOD

ALL EXCEPT

VTD L005

VTD L009

VTD L011 BLOCK 0197-201

BLOCK 0197-202

BLOCK 0197-207

BLOCK 0197-211

VTD L012 BLOCK 0197-208

BLOCK 0197-209

BLOCK 0197-210

BLOCK 0197-301

BLOCK 0197-302

BLOCK 0197-402

BLOCK 0197-403

BLOCK 0197-407

BLOCK 0197-408

BLOCK 0197-502

VTD L021 BLOCK 0120-506A

BLOCK 0197-108

BLOCK 0197-110A

BLOCK 0197-111

BLOCK 0197-112A

BLOCK 0197-113

BLOCK 0197-114

BLOCK 0197-115

BLOCK 0197-116

BLOCK 0197-117

BLOCK 0197-118

BLOCK 0197-203

CD7 EDISON

VTD E001

VTD E002

VTD E003

BLOCK 001405201

BLOCK 001405202

BLOCK 001405203

BLOCK 001405204

BLOCK 001405205

BLOCK 001405206

BLOCK 001406101

BLOCK 001406102

BLOCK 001406103

BLOCK 001406104

BLOCK 001406105

BLOCK 001406106

BLOCK 001406107

BLOCK 001406108

BLOCK 001406109

BLOCK 001406110

BLOCK 001406111

BLOCK 001406112

VTD E005

2683

3228

8

57

59

143

16

4

19

192

255

0

31

106

60

59

81

140

75

38

1863

948

902

56

86

0

0

195

12

26

73

36

65

94

74

105

61

0

249

0

118

136

251

129

117

135

0

0

P225

P226

2483  
 2278  
 8  
 57  
 59  
 143  
 16  
 4  
 19  
 192  
 255  
 0  
 31  
 106  
 60  
 59  
 81  
 140  
 75  
 38  
 1863

R26

VTD E030	BLOCK 001405216	0
	BLOCK 001405218	5
	BLOCK 001405301	-83
	BLOCK 001405302	222
	BLOCK 001405303	231
	BLOCK 001405314	52
	BLOCK 001406315	100
	BLOCK 001406316	29
VTD E032		2066
VTD E033		872
VTD E043		2657
VTD E044		1116
VTD E050		1022
VTD E054		815
VTD E055		1373
VTD E066		3689
VTD E067		1235

CD6 EDISON

ALL EXCEPT		
VTD E001		
VTD E002		
VTD E003	BLOCK 001405201	
	BLOCK 001405202	
	BLOCK 001405203	
	BLOCK 001405204	
	BLOCK 001405205	
	BLOCK 001405206	
	BLOCK 001406101	
	BLOCK 001406102	
	BLOCK 001406103	
	BLOCK 001406104	
	BLOCK 001406105	
	BLOCK 001406106	
	BLOCK 001406107	
	BLOCK 001406108	
	BLOCK 001406109	
	BLOCK 001406110	
	BLOCK 001406111	
	BLOCK 001406112	
VTD E005		
VTD E030	BLOCK 001405216	
	BLOCK 001405218	
	BLOCK 001405301	
	BLOCK 001405302	
	BLOCK 001405303	
	BLOCK 001405314	
	BLOCK 001405315	
	BLOCK 001405316	
VTD E032		
VTD E033		
VTD E043		
VTD E044		
VTD E050		

R27

0  
5  
-83  
222  
231  
52  
100  
29  
2066  
872  
2657  
1116  
1022  
815  
1373  
3689  
1235

	VTD E054		
	VTD E065		
	VTD E066		
	VTD E067		
CD7	BRIDGEWATER	VTD F003	1848
		VTD F007	856
		VTD F008	1481
		VTD F009	877
		VTD F010	810
		VTD F012	1018
		VTD F014	628
		VTD F015	956
		VTD F018	78
		BLOCK 0507-101	12
		BLOCK 0507-102	17
		BLOCK 0507-103	14
		BLOCK 0507-104	17
		BLOCK 0507-105	22
		BLOCK 0507-106	5
		BLOCK 0507-107	0
		BLOCK 0507-121	0
		BLOCK 0507-122	119
		BLOCK 0507-123	10
		BLOCK 0507-125	23
		BLOCK 0507-128	241
		BLOCK 050802116	28
		BLOCK 050802117	58
		BLOCK 050802118	43
		BLOCK 050802119	994
		VTD F020	707
		VTD F021	572
		VTD F024	1159
		VTD F027	

CD11	BRIDGEWATER	ALL EXCEPT	
		VTD F003	
		VTD F007	
		VTD F008	
		VTD F009	
		VTD F010	
		VTD F012	
		VTD F014	
		VTD F015	
		VTD F018	
		BLOCK 0507-101	
		BLOCK 0507-102	
		BLOCK 0507-103	
		BLOCK 0507-104	
		BLOCK 0507-105	
		BLOCK 0507-106	
		BLOCK 0507-107	
		BLOCK 0507-121	
		BLOCK 0507-122	
		BLOCK 0507-123	



1848  
856  
1481  
877  
810  
1018  
628  
956  
78  
12  
17  
14  
17  
22  
5  
0  
0  
119  
10  
23  
241  
28  
58  
43  
994  
707  
572  
1159

BLOCK 0507-125  
BLOCK 0507-128  
BLOCK 050802116  
BLOCK 050802117  
BLOCK 050802118  
BLOCK 050802119

VTD F020  
VTD F021  
VTD F024  
VTD F027

CD7 LINDEN

VTD JA03 BLOCK 0348-404  
BLOCK 0348-405  
BLOCK 0349-205  
  
VTD JJ01  
VTD JJ02  
VTD JJ03 BLOCK 0348-307  
BLOCK 0348-308  
BLOCK 0348-309  
BLOCK 0348-310  
BLOCK 0348-311  
BLOCK 0348-312  
BLOCK 0348-313  
BLOCK 0348-401  
BLOCK 0348-407  
BLOCK 0348-408  
BLOCK 0348-409  
BLOCK 0348-410  
BLOCK 0348-425  
BLOCK 0348-604

25  
43  
70  
946  
775  
72  
58  
43  
35  
46  
29  
39  
64  
43  
40  
33  
43  
28  
95  
839  
883

VTD JJ04  
VTD JK01

CD10 UNION TWP.

VTD V006 BLOCK 0327-316  
BLOCK 0328-120  
  
VTD V007  
VTD V008 BLOCK 0328-501  
BLOCK 0328-508  
BLOCK 0328-509  
BLOCK 0328-511  
BLOCK 0328-512  
BLOCK 0328-513  
BLOCK 0328-515  
BLOCK 0328-517  
BLOCK 0328-518  
BLOCK 0328-609  
BLOCK 0329-301  
BLOCK 0329-323  
BLOCK 0329-374

111  
168  
  
56  
194  
136  
54  
98  
28  
82  
6  
13  
27  
232  
81  
22  
1106

VTD V038

R 28

R 29

25  
43  
70  
946  
775  
72  
58  
43  
35  
46  
29  
39  
64  
43  
40  
33  
43  
28  
95  
839  
883

111  
168  
  
56  
194  
136  
54  
92  
28  
82  
6  
13  
27  
132  
81  
22  
1106

R 29

CD7 UNION TWP.

VTD V039 BLOCK 0327-302 112  
BLOCK 0328-103 8  
BLOCK 0328-104 17  
BLOCK 0328-105 43  
BLOCK 0328-108B 698

ALL EXCEPT  
VTD V006 BLOCK 0327-316  
BLOCK 0328-120

VTD V007  
VTD V008 BLOCK 0328-501  
BLOCK 0328-508  
BLOCK 0328-509  
BLOCK 0328-511  
BLOCK 0328-512  
BLOCK 0328-513  
BLOCK 0328-515  
BLOCK 0328-517  
BLOCK 0328-518  
BLOCK 0328-609  
BLOCK 0329-301  
BLOCK 0329-323  
BLOCK 0329-324

VTD V038  
VTD V039 BLOCK 0327-302  
BLOCK 0328-103  
BLOCK 0328-104  
BLOCK 0328-105  
BLOCK 0328-108B

CD12 MIDDLETOWN

VTD AK05 1167  
VTD AK10 1167  
VTD AK12 BLOCK 8014-306 507  
BLOCK 8014-309 27  
BLOCK 8014-310 12  
BLOCK 8014-313 23  
BLOCK 8014-314 0  
BLOCK 8014-315 39  
BLOCK 8014-316 38  
BLOCK 8014-317 57  
BLOCK 8014-401 250  
BLOCK 8014-402 18  
BLOCK 8014-403 19  
BLOCK 8014-404 50  
BLOCK 8014-405 57  
BLOCK 8014-406 33  
BLOCK 8014-407 33

VTD AK19 1815  
VTD AK20 1429  
VTD AK25 1131  
VTD AK30 1036  
VTD AK35 1191  
VTD AK38 1197

R 30

112  
8  
17  
43  
698

1167  
1167  
507  
27  
22  
23  
0  
39  
38  
57  
250  
18  
19  
50  
57  
33  
33  
1815  
1429  
1131  
1036  
1191  
1197

Pa 30

VTD AK39 1787  
VTD AK40 434  
VTD AK41 1281  
VTD AK42 745  
VTD AK43 1174  
VTD AK44 1026

CD6 MIDDLETOWN

ALL EXCEPT  
VTD AK05  
VTD AK10  
VTD AK12 BLOCK 8014-306  
BLOCK 8014-309  
BLOCK 8014-310  
BLOCK 8014-313  
BLOCK 8014-314  
BLOCK 8014-315  
BLOCK 8014-316  
BLOCK 8014-317  
BLOCK 8014-401  
BLOCK 8014-402  
BLOCK 8014-403  
BLOCK 8014-404  
BLOCK 8014-405  
BLOCK 8014-406  
BLOCK 8014-407

VTD AK19  
VTD AK20  
VTD AK25  
VTD AK30  
VTD AK35  
VTD AK38  
VTD AK39  
VTD AK40  
VTD AK41  
VTD AK42  
VTD AK43  
VTD AK44

CD11 HILLBURN

VTD H004 BLOCK 0200-512 23  
BLOCK 0200-514 38  
BLOCK 0200-516 24  
BLOCK 0200-601 96  
BLOCK 0200-603 32  
BLOCK 0200-604 68  
BLOCK 0200-605 109  
BLOCK 0200-606 0  
BLOCK 0200-901 0  
BLOCK 0200-902 0  
BLOCK 0200-903 4  
BLOCK 0200-904 0  
BLOCK 0200-905 0  
BLOCK 0200-906 0  
BLOCK 0200-907 0

Pa 31

1787  
434  
1281  
745  
1174  
1026

	BLOCK 0200-999	0
VTD M005	BLOCK 0201-318	0
	BLOCK 0201-319	15
	BLOCK 0201-322	0
	BLOCK 0201-323	0
	BLOCK 0201-399	0

CD7 HILLBURN

ALL EXCEPT  
 VTD M004

BLOCK 0200-512	
BLOCK 0200-514	
BLOCK 0200-516	
BLOCK 0200-601	
BLOCK 0200-603	
BLOCK 0200-604	
BLOCK 0200-605	
BLOCK 0200-606	
BLOCK 0200-901	
BLOCK 0200-902	
BLOCK 0200-903	
BLOCK 0200-904	
BLOCK 0200-905	
BLOCK 0200-906	
BLOCK 0200-907	
BLOCK 0200-999	

CD5 FAIR LAWN

VTD T002	BLOCK 0174-105	39
	BLOCK 0174-205	71
	BLOCK 0174-212	54
	BLOCK 0174-307	192
VTD T003	BLOCK 0171-209	36
	BLOCK 0171-211	115
	BLOCK 0171-212	98
	BLOCK 0171-224	65
	BLOCK 0171-225	59
	BLOCK 0171-226	79
	BLOCK 0171-229	150
	BLOCK 0171-313	89
	BLOCK 0171 314	167

VTD T004		1405
VTD T005		990
VTD T006		1400
VTD T013		1507
VTD T014		974

CD9 FAIR LAWN

VTD T002	BLOCK 0174-105	
	BLOCK 0174-205	
	BLOCK 0174-212	
	BLOCK 0174-307	
VTD T003	BLOCK 0171-209	
	BLOCK 0171-211	
	BLOCK 0171-212	
	BLOCK 0171-224	

23  
38  
24  
96  
32  
68  
109  
0  
0  
0  
4  
0  
0  
0  
0

0  
0  
15  
0  
0  
0

39  
71  
54  
192  
36  
115  
98  
65  
59  
79  
150  
25  
167  
1405  
990  
1400  
1507  
974

BLOCK 0171-225  
BLOCK 0171-226  
BLOCK 0171-229  
BLOCK 0171-313  
BLOCK 0171-314

VTD T004  
VTD T005  
VTD T006  
VTD T013  
VTD T014

CD5 NORTH HALEDON

VTD F002 BLOCK 163598101  
BLOCK 163598102  
BLOCK 163598104  
BLOCK 163598107  
BLOCK 163598108  
BLOCK 163598115  
BLOCK 163598119  
BLOCK 163598124  
BLOCK 163598125  
BLOCK 163598126

163  
14  
16  
13  
38  
83  
18  
109  
86  
10

CDS NORTH HALEDON

ALL EXCEPT  
VTD F002 BLOCK 163598101  
BLOCK 163598102  
BLOCK 163598104  
BLOCK 163598107  
BLOCK 163598108  
BLOCK 163598115  
BLOCK 163598119  
BLOCK 163598124  
BLOCK 163598125  
BLOCK 163598126

CD MONTCLAIR

VTD NA01  
VTD NA02  
VTD NA03  
VTD NA04  
VTD NA05  
VTD NA06  
VTD NA07  
VTD NA08  
VTD NA09  
VTD NB01  
VTD NB02  
VTD NB03  
VTD NB04  
VTD NB05  
VTD NB06  
VTD NB07  
VTD NB08  
VTD NB09  
VTD NB10

1101  
968  
1050  
1303  
1407  
652  
811  
875  
1267  
335  
981  
808  
897  
720  
855  
895  
1153  
1736  
1544

163  
14  
16  
13  
38  
82  
18  
109  
86  
10

1101  
968  
1050  
1303  
1407  
652  
811  
875  
1267  
335  
981  
908  
897  
720  
855  
895  
1193  
1736  
1544

CD10 MONTCLAIR

VTD NC01 BLOCK 0169-408A  
BLOCK 0169-410  
VTD NC06 BLOCK 0166-208  
VTD NC08 BLOCK 0166-302  
BLOCK 0168-305  
BLOCK 0168-306  
BLOCK 0168-307  
BLOCK 0168-308  
VTD ND01

VTD NA01  
VTD NA02  
VTD NA03  
VTD NA04  
VTD NA05  
VTD NA06  
VTD NA07  
VTD NA08  
VTD NA09  
VTD NB01  
VTD NB02  
VTD NB03  
VTD NB04  
VTD NB05  
VTD NB06  
VTD NB07

0  
103  
3  
54  
24  
36  
60  
67  
1264

0  
103  
3  
56  
24  
36  
60  
67  
1264

Pa 34

State 34  
County 013

VOID PA01  
VOID PA02  
VOID PA03  
VOID PA04  
VOID PA05  
VOID PA06  
VOID PA07  
VOID PA08  
VOID PA09  
VOID PA10  
VOID PA11  
VOID PA12

1911 /190.000  
9437 /190.000  
9999 /100.000  
9437 /100.000  
1327 /100.000  
1300 /100.000  
1771 /100.000  
1771 /100.000  
1917 /100.000  
2537 /100.000  
1000 /100.000  
002 /100.000

Newark

Pa 35

vid PA15  
vid PA16  
vid PA17  
vid PA18  
vid PA19  
vid PA20  
vid PA21  
vid PA22  
vid PA23  
vid PA24  
vid PA25  
vid PA26  
vid PA27  
vid PA28  
vid PA29  
vid PA30  
vid PA31  
vid PA32  
vid PA33  
vid PA34  
vid PA35  
vid PA36  
vid PA37  
vid PA38  
vid PA39  
vid PA40  
vid PA41  
vid PA42  
vid PA43  
vid PA44  
vid PA45  
vid PA46  
vid PA47  
vid PA48  
vid PA49  
vid PA50  
vid PA51  
vid PA52  
vid PA53  
vid PA54  
vid PA55  
vid PA56  
vid PA57  
vid PA58  
vid PA59  
vid PA60  
vid PA61  
vid PA62  
vid PA63  
vid PA64  
vid PA65  
vid PA66  
vid PA67  
vid PA68  
vid PA69  
vid PA70  
vid PA71  
vid PA72  
vid PA73  
vid PA74  
vid PA75  
vid PA76  
vid PA77  
vid PA78  
vid PA79  
vid PA80  
vid PA81  
vid PA82  
vid PA83  
vid PA84  
vid PA85  
vid PA86  
vid PA87  
vid PA88  
vid PA89  
vid PA90  
vid PA91  
vid PA92  
vid PA93  
vid PA94  
vid PA95  
vid PA96  
vid PA97  
vid PA98  
vid PA99  
vid PA100

1527 /100.00C  
3047 /100.00C  
4880 /100.00C  
596 /100.00C  
1626 /100.00C  
2089 /100.00C  
5889 /100.00C  
12975 /100.00C  
13975 /100.00C  
1704 /100.00C  
4666 /100.00C  
1311 /100.00C  
829 /100.00C  
1375 /100.00C  
1406 /100.00C  
1056 /100.00C  
1732 /100.00C  
2089 /100.00C  
1992 /100.00C  
1606 /100.00C  
1576 /100.00C  
971 /100.00C  
1073 /100.00C  
1254 /100.00C  
1372 /100.00C  
272 /100.00C  
900 /100.00C  
1608 /100.00C  
2133 /100.00C  
1000 /100.00C  
2230 /100.00C  
1120 /100.00C  
256 /100.00C  
2610 /100.00C  
1089 /100.00C  
1075 /100.00C  
1010 /100.00C  
1063 /100.00C  
1129 /100.00C  
1750 /100.00C  
1075 /100.00C  
1579 /100.00C  
2222 /100.00C



void PC08  
void PC10  
void PC11  
void PC12  
void PC13  
void PC14  
void PC15  
void PC16  
void PC17

R 36

void PC18  
void PC19  
void PC20  
void PC21  
void PC22

Block 0005\_110  
Block 0005\_111  
Block 0005\_112  
Block 0005\_1190  
Block 0005\_201  
Block 0005\_202  
Block 0005\_209  
Block 0005\_209  
Block 0005\_209  
Block 0005\_210  
Block 0005\_401  
Block 0005\_501  
Block 0005\_501  
Block 0005\_501  
Block 0005\_511

void PC23  
void PC24  
void PC25  
void PC26  
void PC27  
void PC28  
void PC29

County 259

Block 0301\_010  
Block 0301\_101  
Block 0301\_101  
Block 0301\_101  
Block 0301\_201  
Block 0301\_201  
Block 0301\_201  
Block 0301\_201  
Block 0301\_201

Block 0301\_201  
Block 0301\_201  
Block 0301\_201  
Block 0301\_201  
Block 0301\_201  
Block 0301\_201  
Block 0301\_201  
Block 0301\_201  
Block 0301\_201

R 37

1825 /100.00E  
1830 /100.00E  
1843 /103.00E  
1839 /100.00E  
1839 /100.00E  
1839 /100.00E  
1839 /100.00E  
1839 /100.00E  
1839 /100.00E  
1839 /100.00E  
1839 /100.00E

2004 /100.00E  
2517 /100.00E  
1700 /100.00E  
1827 /100.00E

0 / 0.00E  
0 / 0.00E  
0 / 0.00E  
0 / 0.00E  
0 / 0.00E  
91 /100.00E  
0 / 0.00E  
31 /100.00E  
27 /100.00E  
0 /100.00E  
0 / 0.00E  
19 /100.00E  
48 /100.00E  
0 / 0.00E

0 / 0.00E  
6 /100.00E  
0 / 0.00E  
0 / 0.00E  
759 /100.00E  
1706 /100.00E  
482 /100.00E  
1222 /100.00E  
1465 /100.00E  
2033 /100.00E  
1925 /100.00E  
1130 /100.00E  
1822 /100.00E

0 / 0.00E  
0 / 0.00E  
379 /100.00E  
166 /100.00E  
0 / 0.00E  
0 /100.00E  
100 /100.00E  
311 /100.00E  
375 /100.00E  
149 /100.00E

Eligible

black 0395\_189\_  
black 0395\_198\_  
black 0395\_199\_  
black 0395\_201\_  
black 0395\_202\_  
black 0395\_204\_  
black 0395\_205\_  
black 0395\_206\_

black 0395\_207\_  
black 0396\_097\_  
black 0396\_099\_

vid 0407  
vid 0408  
vid 0409  
vid 0410  
vid 0491  
vid 0499  
vid 0511  
vid 0512  
vid 0506

black 0510\_109\_  
black 0510\_205\_  
black 0510\_206\_  
black 0510\_207\_  
black 051091206\_

vid 0503  
vid 0501  
vid 0502  
vid 0503  
vid 0504  
vid 0505  
vid 0507  
vid 0509  
vid 0510  
vid 0511  
vid 0496

black 0510\_201\_  
black 0510\_202\_  
black 051091101\_  
black 051091102\_  
black 051091105\_  
black 051091106\_  
black 051091108\_  
black 051091111\_  
black 051091201\_  
black 051090519\_

310 /100.000  
164 /100.000  
60 /100.000  
100 /100.000  
315 /770.000  
375 /100.000  
169 /100.000  
149 /100.000

366 /100.000  
0 / 0.000  
0 / 0.000  
1603 /100.000  
1062 /100.000  
2615 /100.000  
1791 /100.000  
1374 /100.000  
953 /100.000  
1752 /100.000  
1955 /100.000  
1107 /100.000

47 /100.000  
317 /100.000  
406 /100.000  
222 /100.000  
04 /100.000  
2209 /100.000  
1070 /100.000  
1141 /100.000  
087 /100.000  
1597 /128.000  
1702 /100.000  
1702 /100.000  
002 /100.000  
2023 /100.000  
2553 /100.000

243 /100.000  
414 /100.000  
39 /100.000  
0 / 0.000  
0 / 0.000  
53 /100.000  
0 / 0.000  
0 / 0.000  
0 / 0.000  
74 /100.000  
0 / 0.000

0 / 0.00E  
74 / 100.00E  
0 / 0.00E

black 051001111\_  
black 051001101\_  
black 051000415\_

Pa 38

Plan code : ejsvd  
Plan name :  
Plan status :  
Total population : 394628  
Creation date : 3-20-1992  
Last update : 3-20-1992  
District population : 266437  
District creation : 8. 18  
Local direction : 160777.00

DISTRICT :	POPULATION
DISTRICT : 001	
DISTRICT : 002	
DISTRICT : 003	
DISTRICT : 004	
DISTRICT : 005	
DISTRICT : 006	
DISTRICT : 007	
DISTRICT : 200	
DISTRICT : 009	

State No  
County #17

rd 6963

black 0017\_110  
black 0017\_201  
black 0017\_202  
black 0017\_304\_

Pa 39

JERSEY CITY

0 / 0.00E  
0 / 0.00E  
1 / 100.00E  
6 / 100.00E  
1275 / 100.00E

rd 1006



vtd #174  
vtd #175  
vtd #176  
vtd #177  
vtd #178  
vtd #179  
vtd #180  
vtd #181  
vtd #182

P240

vtd #123  
vtd #081  
vtd #082  
vtd #083  
vtd #084  
vtd #085  
vtd #086  
vtd #087  
vtd #088  
vtd #089  
vtd #090  
vtd #091  
vtd #092  
vtd #093  
vtd #094

black #127\_098  
black #127\_092  
black #127\_064  
black #128\_201  
black #128\_206  
black #128\_205  
black #128\_206  
black #128\_207  
black #128\_216  
black #128\_211  
black #128\_212  
black #128\_214  
black #128\_217  
black #128\_216

vtd #075  
vtd #076  
vtd #077  
vtd #078  
vtd #079  
vtd #080  
vtd #081  
vtd #082  
vtd #083  
vtd #084  
vtd #085  
vtd #086  
vtd #087  
vtd #088

P241

958 /100.000  
1207 /100.000  
1086 /100.000  
1092 /100.000  
1104 /100.000  
1060 /100.000  
1014 /100.000  
1372 /100.000  
1640 /100.000  
1213 /100.000  
1409 /100.000  
1162 /100.000  
1108 /100.000

vtd #095

0 / 0.000  
0 / 0.000  
45 /100.000  
87 /100.000  
92 /100.000  
92 /100.000  
79 /100.000  
252 /100.000  
48 /100.000  
48 /100.000  
289 /100.000  
359 /100.000  
26 /100.000  
1305 /100.000  
823 /100.000  
886 /100.000  
1180 /100.000  
3225 /100.000  
1051 /100.000  
1544 /100.000  
1001 /100.000  
1201 /100.000  
1594 /100.000  
748 /100.000  
1219 /100.000  
795 /100.000  
1642 /100.000

vid 0827  
vid 0828  
vid 0829  
vid 0830  
vid 0831  
vid 0832  
vid 0833  
vid 0834  
vid 0835  
vid 0836  
vid 0837  
vid 0838  
vid 0839  
vid 0840

Pa 41

NORTH SCREEN

vid 0841  
vid 0842  
vid 0843  
vid 0844  
vid 0845  
vid 0846  
vid 0847  
vid 0848  
vid 0849  
vid 0850  
vid 0851  
vid 0852  
vid 0853  
vid 0854  
vid 0855  
vid 0856  
vid 0857  
vid 0858  
vid 0859  
vid 0860  
vid 0861  
vid 0862  
vid 0863  
vid 0864  
vid 0865  
vid 0866  
vid 0867  
vid 0868  
vid 0869  
vid 0870  
vid 0871  
vid 0872  
vid 0873  
vid 0874  
vid 0875  
vid 0876  
vid 0877  
vid 0878  
vid 0879  
vid 0880  
vid 0881  
vid 0882  
vid 0883  
vid 0884  
vid 0885  
vid 0886  
vid 0887  
vid 0888  
vid 0889  
vid 0890  
vid 0891  
vid 0892  
vid 0893  
vid 0894  
vid 0895  
vid 0896  
vid 0897  
vid 0898  
vid 0899  
vid 0900  
vid 0901  
vid 0902  
vid 0903  
vid 0904  
vid 0905  
vid 0906  
vid 0907  
vid 0908  
vid 0909  
vid 0910  
vid 0911  
vid 0912  
vid 0913  
vid 0914  
vid 0915  
vid 0916  
vid 0917  
vid 0918  
vid 0919  
vid 0920  
vid 0921  
vid 0922  
vid 0923  
vid 0924  
vid 0925  
vid 0926  
vid 0927  
vid 0928  
vid 0929  
vid 0930  
vid 0931  
vid 0932  
vid 0933  
vid 0934  
vid 0935  
vid 0936  
vid 0937  
vid 0938  
vid 0939  
vid 0940  
vid 0941  
vid 0942  
vid 0943  
vid 0944  
vid 0945  
vid 0946  
vid 0947  
vid 0948  
vid 0949  
vid 0950  
vid 0951  
vid 0952  
vid 0953  
vid 0954  
vid 0955  
vid 0956  
vid 0957  
vid 0958  
vid 0959  
vid 0960  
vid 0961  
vid 0962  
vid 0963  
vid 0964  
vid 0965  
vid 0966  
vid 0967  
vid 0968  
vid 0969  
vid 0970  
vid 0971  
vid 0972  
vid 0973  
vid 0974  
vid 0975  
vid 0976  
vid 0977  
vid 0978  
vid 0979  
vid 0980  
vid 0981  
vid 0982  
vid 0983  
vid 0984  
vid 0985  
vid 0986  
vid 0987  
vid 0988  
vid 0989  
vid 0990  
vid 0991  
vid 0992  
vid 0993  
vid 0994  
vid 0995  
vid 0996  
vid 0997  
vid 0998  
vid 0999  
vid 1000

Pa 42

1190 / 100.000

vd 8579

vd 8579

Block 0104\_08\_

Block 0104\_12\_

Block 0104\_17\_

Block 0104\_19\_

Block 0104\_20\_

Block 0104\_28\_

82 / 100.000

69 / 100.000

5 / 100.000

209 / 100.000

145 / 100.000

132 / 100.000

Block 0104\_05\_

Block 0104\_06\_

Block 0104\_07\_

Block 0104\_10\_

Block 0104\_16\_

Block 0104\_21\_

Block 0104\_22\_

Block 0104\_23\_

Block 0104\_24\_

Block 0104\_25\_

Block 0104\_26\_

Block 0104\_27\_

Block 0104\_29\_

Block 0104\_30\_

Block 0104\_31\_

Block 0104\_32\_

Block 0104\_33\_

Block 0104\_34\_

Block 0104\_35\_

Block 0104\_36\_

Block 0104\_37\_

Block 0104\_38\_

Block 0104\_39\_

Block 0104\_40\_

Block 0104\_41\_

Block 0104\_42\_

Block 0104\_43\_

Block 0104\_44\_

Block 0104\_45\_

Block 0104\_46\_

Block 0104\_47\_

Block 0104\_48\_

Block 0104\_49\_

Block 0104\_50\_

Block 0104\_51\_

Block 0104\_52\_

Block 0104\_53\_

Block 0104\_54\_

Block 0104\_55\_

Block 0104\_56\_

Block 0104\_57\_

Block 0104\_58\_

Block 0104\_59\_

Block 0104\_60\_

Block 0104\_61\_

Block 0104\_62\_

Block 0104\_63\_

Block 0104\_64\_

Block 0104\_65\_

Block 0104\_66\_

Block 0104\_67\_

64 / 100.000

56 / 100.000

127 / 100.000

62 / 100.000

129 / 100.000

81 / 100.000

205 / 100.000

106 / 100.000

229 / 100.000

17 / 100.000

54 / 100.000

129 / 100.000

145 / 100.000

229 / 100.000

199 / 100.000

199 / 100.000

199 / 100.000

199 / 100.000

199 / 100.000

199 / 100.000

199 / 100.000

199 / 100.000

199 / 100.000

199 / 100.000

199 / 100.000

199 / 100.000

199 / 100.000

199 / 100.000

199 / 100.000

199 / 100.000

199 / 100.000

199 / 100.000

199 / 100.000

199 / 100.000

199 / 100.000

199 / 100.000

199 / 100.000

199 / 100.000

199 / 100.000

199 / 100.000

199 / 100.000

199 / 100.000

199 / 100.000

199 / 100.000

199 / 100.000

199 / 100.000

199 / 100.000

199 / 100.000

199 / 100.000

199 / 100.000

199 / 100.000

vd 8579

DISTRICT : 010

DISTRICT : 011

DISTRICT : 012

DISTRICT : 013

State 36

County 017

vd 8580

vd 8580

Block 0110\_106\_

Block 0110\_120\_

Block 0110\_121\_

Block 0110\_199\_

Block 0110\_206\_

Block 0110\_207\_

Block 0110\_208\_

Block 0110\_213\_

Block 0110\_214\_

Block 0110\_215\_

Block 0110\_216\_

Block 0110\_299\_

Neary

0 / 0.000

0 / 0.000

0 / 0.000

0 / 0.000

0 / 0.000

0 / 0.000

0 / 0.000

0 / 0.000

0 / 0.000

0 / 0.000

0 / 0.000

0 / 0.000

0 / 0.000

0 / 0.000

Pa42

Pa43







213 / 100.000  
157 / 100.000  
156 / 100.000  
217 / 100.000  
167 / 100.000  
152 / 100.000  
44 / 100.000

void 0017  
Sheet 0140\_001  
Sheet 0140\_001  
Sheet 0140\_002  
Sheet 0140\_003  
Sheet 0140\_004  
Sheet 0140\_005  
Sheet 0140\_006  
void 0019  
Sheet 0140\_007

Pa 45

Plan code : nlyrde  
Plan name :  
Plan status :  
Adopt population : 966200  
Creation date : 3-16-1992  
Last update : 3-16-1992  
User population : 97996\_20  
District population : 0\_20  
Total deviation : 940017.00

DISTRICT : 001	POPULATION
DISTRICT : 002	POPULATION
DISTRICT : 003	POPULATION
DISTRICT : 004	POPULATION
DISTRICT : 005	POPULATION
DISTRICT : 006	POPULATION
DISTRICT : 007	POPULATION
DISTRICT : 008	POPULATION
DISTRICT : 009	POPULATION
DISTRICT : 010	POPULATION

State 34  
County 017  
void 005  
Sheet 0101\_112

Pa 4

210 / 100.000  
void 006  
Sheet 0101\_113  
Jersey City

State 34

County 017

vtd 0045

black 0101\_112\_

black 0101\_001\_

black 0101\_000\_ / ;

Jersey City

510 /100.000

511 /100.000

52 /100.000

black 0001\_011\_

vtd 0046

vtd 0047

vtd 0050

vtd 0051

vtd 0051

vtd 0052

vtd 0053

vtd 0054

vtd 0055

vtd 0056

vtd 0057

vtd 0058

vtd 0059

vtd 0059

vtd 0059

vtd 0059

vtd 0059

vtd 0059

vtd 0059

vtd 0059

vtd 0059

vtd 0059

vtd 0059

vtd 0059

vtd 0059

vtd 0059

vtd 0059

vtd 0059

vtd 0059

vtd 0059

vtd 0059

vtd 0059

vtd 0059

vtd 0059

vtd 0059

vtd 0059

vtd 0059

vtd 0059

vtd 0059

vtd 0059

vtd 0059

vtd 0059

vtd 0059

vtd 0059

vtd 0059

vtd 0059

vtd 0059

vtd 0059

vtd 0059

vtd 0059

05 /100.000

205 /100.000

205 /100.000

300 /100.000

300 /100.000

300 /100.000

300 /100.000

300 /100.000

300 /100.000

300 /100.000

300 /100.000

300 /100.000

300 /100.000

300 /100.000

300 /100.000

300 /100.000

300 /100.000

300 /100.000

300 /100.000

300 /100.000

300 /100.000

300 /100.000

300 /100.000

300 /100.000

300 /100.000

300 /100.000

300 /100.000

300 /100.000

300 /100.000

300 /100.000

300 /100.000

300 /100.000

300 /100.000

300 /100.000

300 /100.000

300 /100.000

300 /100.000

300 /100.000

300 /100.000

300 /100.000

300 /100.000

300 /100.000

300 /100.000

300 /100.000

300 /100.000

300 /100.000

300 /100.000

300 /100.000

300 /100.000

300 /100.000

300 /100.000

black 0066\_200\_

black 0066\_212\_

black 0066\_213\_

vtd 7145

black 0066\_205\_

black 0066\_222\_

black 0066\_227\_

0 / 0.000

5 /100.000

0 / 0.000

5 /100.000

21 /100.000

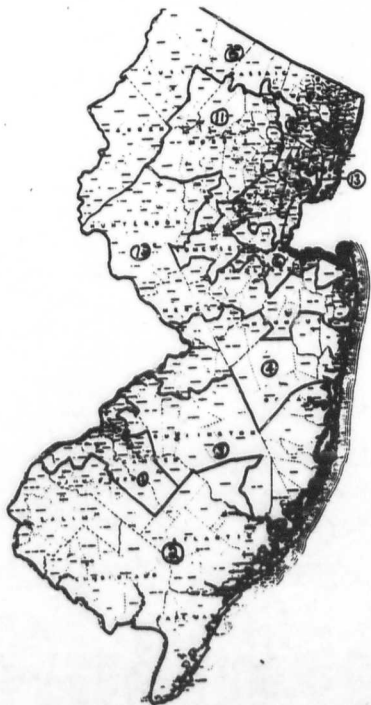
21 /100.000

P446

P447

1070 / 100.000  
0 / 0.000  
5 / 100.000  
0 / 0.000  
5 / 100.000  
21 / 100.000  
4 / 100.000

void #107  
void #104  
March 0864\_200,  
March 0864\_212,  
March 0864\_217,  
void #105  
March 0864\_205,  
March 0864\_212,  
March 0864\_217, /



R47

R48

SIZE OF NEW DISTRICTS

<u>DISTRICT</u>	<u>POPULATION</u>	<u>ABSOLUTE DEVIATION</u>
1	594,630	0
2	594,630	0
3	594,630	0
4	594,630	0
5	594,630	0
6	594,630	0
7	594,629	-1
8	594,629	-1
9	594,630	0
10	594,630	0
11	594,630	0
12	594,630	0
13	594,630	0
TOTAL	7,730,188	

R48

Pa 49

PERCENTAGE OF 1990 POPULATION WITHIN OLD DISTRICTS  
NEW VS. NEW DISTRICTS

<u>OLD</u> <u>DISTRICTS</u>		<u>NEW</u> <u>DISTRICTS</u>
CD 1	97.4%	CD 1
CD 2	100.0%	CD 2
CD 3	39.8%	CD 6
CD 4	62.7%	CD 4
CD 5	90.2%	CD 5
CD 6	53.7%	CD 6
CD 7	72.8%	CD 7
CD 8	94.4%	CD 8
CD 9	98.1%	CD 9
CD 10	77.0%	CD 10
CD 11	79.7%	CD 11
CD 12	41.1%	CD 12
CD 13	83.7%	CD 3
CD 14	69.2%	CD 13

SPLIT MUNICIPALITIES BY DISTRICT

<u>DISTRICT</u>	<u>COUNTY</u>	<u>MUNICIPALITY</u>		<u>POPULATION</u>
1	CAMDEN	HADDON TWP.	part	14,592
1	GLOUCESTER	HANTUA	part	143
2	GLOUCESTER	HANTUA	part	9,931
3	BURLINGTON	WRIGHTSTOWN	part	1,318
3	CAMDEN	HADDON TWP.	part	245
3	OCEAN	DOVER TOWNSHIP	part	71,682
4	BURLINGTON	WRIGHTSTOWN	part	2,525
4	MONMOUTH	SPRING LAKE HTS.	part	4,534
4	OCEAN	DOVER TOWNSHIP	part	4,689
5	BERGEN	FAIR LAWN	part	7,490
5	PASSAIC	NORTH HALEDON	part	510
6	MIDDLESEX	EDISON	part	63,996
6	MONMOUTH	MIDDLETOWN	part	50,440
6	MONMOUTH	SPRING LAKE HTS.	part	807
7	ESSEX	HAPLEWOOD	part	3,521
7	ESSEX	MONTCLAIR	part	18,721
7	MIDDLESEX	EDISON	part	21,584
7	MIDDLESEX	WOODBIDGE	part	36,540
7	SOMERSET	BRIDGEWATER	part	12,593
7	UNION	LINDEN	part	4,249
7	UNION	UNION TOWNSHIP	part	45,371
8	ESSEX	HAPLEWOOD	part	14,067
8	ESSEX	MONTCLAIR	part	21,011
8	ESSEX	SOUTH ORANGE	part	12,137
8	ESSEX	WEST ORANGE	part	28,183
8	PASSAIC	NORTH HALEDON	part	7,437
9	BERGEN	FAIR LAWN	part	23,058
9	HUDSON	JERSEY CITY	part	52,668
9	HUDSON	KEARNY	part	34,603
9	HUDSON	NORTH BERGEN	part	19,506

SPECI. MUNICIPALITIES BY DISTRICT  
(continued)

<u>DISTRICT</u>	<u>COUNTY</u>	<u>MUNICIPALITY</u>		<u>POPULATION</u>
10	ESSEX	MAPLEWOOD	part	4,064
10	ESSEX	MONTCLAIR	part	16,718
10	ESSEX	NEWARK	part	169,368
10	ESSEX	SOUTH ORANGE	part	4,253
10	ESSEX	WEST ORANGE	part	10,920
10	HUDSON	BAYONNE	part	5,119
10	HUDSON	JERSEY CITY	part	53,495
10	UNION	ELIZABETH	part	67,038
10	UNION	LINDEN	part	27,624
10	UNION	UNION TOWNSHIP	part	4,653
11	ESSEX	MILLSBURN	part	409
11	SOMERSET	BRIDGEMATER	part	19,916
12	NONMOUTH	MIDDLETOWN	part	17,743
13	ESSEX	NEWARK	part	125,853
13	HUDSON	BAYONNE	part	56,325
13	HUDSON	JERSEY CITY	part	122,374
13	HUDSON	PEARLY	part	271
13	HUDSON	NORTH BERGEN	part	28,908
13	MIDDLESEX	WOODBRIDGE	part	6,546
13	UNION	ELIZABETH	part	42,984
13	UNION	LINDEN	part	4,628



<u>SEMI-MUNICIPALITIES</u>				
<u>DISTRICT</u>	<u>COUNTY</u>	<u>MUNICIPALITY</u>	<u>POPULATION</u>	
5	BERGEN	FAIR LAWN	part	7,480
9			part	23,058
3	BURLINGTON	WRIGHTSTOWN	part	1,318
4			part	2,525
1	CAMDEN	HADDON TWP.	part	14,592
3			part	245
7	ESSEX	MAPLEWOOD	part	3,521
8			part	14,067
10	ESSEX	MAPLEWOOD	part	4,064
7			ESSEX	MILLBURN
11	part	409		
8	ESSEX	MONTCLAIR	part	21,011
10			part	16,718
12	ESSEX	NEWARK	part	169,368
13			part	105,853
5	ESSEX	SOUTH ORANGE	part	10,107
10			part	4,253
5	ESSEX	WEST ORANGE	part	28,120
11			part	10,700
1	GLOUCESTER	HANTUA	part	143
2			part	9,931
10	HUDSON	BAYONNE	part	5,119
13			part	56,325
9	HUDSON	JERSEY CITY	part	52,468
10			part	53,495
13			part	122,374
9	HUDSON	KEARNY	part	34,603
13			part	271
9	HUDSON	NORTH BERGEN	part	19,506
13			part	28,908
6	MIDDLESEX	EDISON	part	63,996
7			part	24,684

SPLIT MUNICIPALITIES  
(continued)

<u>DISTRICT</u>	<u>COUNTY</u>	<u>MUNICIPALITY</u>		<u>POPULATION</u>
7	MIDDLESEX	WOODBRI	part	86,840
13	MIDDLESEX	WOODBRI	part	6,546
6	NONMOUTH	MIDLETOW	part	50,440
12	NONMOUTH	MIDLETOW	part	17,743
4	NONMOUTH	SPRING LAKE HTS.	part	4,534
6	NONMOUTH	SPRING LAKE HTS.	part	807
3	OCEAN	DOVER TOWNSHIP	part	71,682
4	OCEAN	DOVER TOWNSHIP	part	4,689
5	PASSAIC	NORTH HALEDON	part	550
8	PASSAIC	NORTH HALEDON	part	7,417
7	SCHERSET	BRIDGEWATER	part	12,593
11	SCHERSET	BRIDGEWATER	part	19,916
10	UNION	ELIZABETH	part	67,028
13	UNION	ELIZABETH	part	42,964
10	UNION	LINDEN	part	4,207
10	UNION	LINDEN	part	27,504
13	UNION	LINDEN	part	4,203
7	UNION	UNION TOWNSHIP	part	48,371
11	UNION	UNION TOWNSHIP	part	4,581

DISTRICT	COUNTY	MUNICIPALITY	POPULATION
1	BURLINGTON	MAPLE SHADE	19,211
1	BURLINGTON	FALMOUTH	7,086
1	BURLINGTON	RIVERTON	2,775
1	CAMDEN	AUDUBON	9,205
1	CAMDEN	AUDUBON PARK	1,150
1	CAMDEN	BARRINGTON	6,774
1	CAMDEN	BELLMANR	12,603
1	CAMDEN	BERLIN BOR.	5,672
1	CAMDEN	BERLIN TWP.	5,601
1	CAMDEN	BROOKLAWN	1,805
1	CAMDEN	CAMDEN CITY	87,492
1	CAMDEN	CHESTERHURST	1,526
1	CAMDEN	CLEMENTON	15,288
1	CAMDEN	COLLINGSWOOD	2,383
1	CAMDEN	GIBBSBORO	53,797
1	CAMDEN	GLOUCESTER TWP.	12,649
1	CAMDEN	GLOUCESTER CITY	14,592
1	CAMDEN	HADDON TWP.	part 7,860
1	CAMDEN	HADDON HEIGHTS	1,045
1	CAMDEN	HI-HELLA	2,341
1	CAMDEN	LAUREL SPRINGS	2,841
1	CAMDEN	LAWNIDE	18,734
1	CAMDEN	LINDENWOLD	4,861
1	CAMDEN	MOMMOLIA	4,517
1	CAMDEN	MT. SPHRAIN	4,430
1	CAMDEN	OAKLYN	4,430
1	CAMDEN	PENNSAUKEN	24,738
1	CAMDEN	PIKE HILL	9,854
1	CAMDEN	PIKE VALLEY	19
1	CAMDEN	RUNNEKED	9,042
1	CAMDEN	SOMERDALE	5,440
1	CAMDEN	STRATFORD	5,124
1	CAMDEN	TAVISTOCK	35
1	CAMDEN	VOORHEES	24,559
1	CAMDEN	WINSLOW	30,287
1	CAMDEN	WOODLYNNE	2,847
1	GLOUCESTER	DEPTFORD	21,117
1	GLOUCESTER	EAST GREENWICH	5,258
1	GLOUCESTER	GREENWICH	5,102
1	GLOUCESTER	LOGAN	5,147
1	GLOUCESTER	MANITA	part 143
1	GLOUCESTER	MONROE	26,703
1	GLOUCESTER	NATIONAL PARK	3,413
1	GLOUCESTER	PAULSBORO	6,877
1	GLOUCESTER	WASHINGTON	41,960
1	GLOUCESTER	VENONAH	2,331
1	GLOUCESTER	WEST DEPTFORD	19,380
1	GLOUCESTER	WESTVILLE	4,873
1	GLOUCESTER	WESTVILLE	10,304
1	GLOUCESTER	WOODBURY	3,392
1	GLOUCESTER	WOODBURY HEIGHTS	
DISTRICT 1 TOTAL:			594,630

DISTRICT	COUNTY	MUNICIPALITY	POPULATION
2	ATLANTIC	ALL	224,327
2	BURLINGTON	WASHINGTON TWP.	805
2	CAPE MAY	ALL	98,089
2	CUMBERLAND	ALL	138,053
2	GLOUCESTER	CLAYTON	6,155
2	GLOUCESTER	ELF	3,806
2	GLOUCESTER	FRANKLIN TWP.	14,482
2	GLOUCESTER	GLASSBORO	18,454
2	GLOUCESTER	HARRISON TWP.	4,715
2	GLOUCESTER	HANTUA	9,931
2	GLOUCESTER	NEWFIELD	1,592
2	GLOUCESTER	PITNAM	9,365
2	GLOUCESTER	SOUTH HARRISON	1,919
2	GLOUCESTER	SWEDSBORO	2,024
2	GLOUCESTER	WOOLWICH	1,489
2	SALEM	ALL	65,294
DISTRICT 2 TOTAL:			594,630

DISTRICT	COUNTY	MUNICIPALITY	POPULATION
3	BURLINGTON	BASS RIVER	1,480
3	BURLINGTON	BEVERLY	2,973
3	BURLINGTON	CIRRAMINSON	14,583
3	BURLINGTON	DELANCO	3,316
3	BURLINGTON	DELAN	13,178
3	BURLINGTON	EDGEWATER PARK	8,388
3	BURLINGTON	EVESHAM	35,309
3	BURLINGTON	HAINESPORT	3,249
3	BURLINGTON	LUMBERTON	6,705
3	BURLINGTON	MEDFORD	20,526
3	BURLINGTON	MEDFORD LAKES	4,462
3	BURLINGTON	MOORESTOWN	16,114
3	BURLINGTON	MOUNT HOLLY	10,639
3	BURLINGTON	MOUNT LAUREL	30,270
3	BURLINGTON	NEW MANOVER	9,545
3	BURLINGTON	PERBERTON BOR.	1,367
3	BURLINGTON	PERBERTON TWP.	31,342
3	BURLINGTON	RIVERSIDE	7,974
3	BURLINGTON	SEAWOOD	5,765
3	BURLINGTON	SOUTHAMPTON	10,202
3	BURLINGTON	TABERNACLE	7,360
3	BURLINGTON	WILLINGBORO	15,291
3	BURLINGTON	WOODLAND	2,363
3	BURLINGTON	WRIGHTSTOWN	part 1,318
3	CAMDEN	CHERRY HILL	69,348
3	CAMDEN	HADDON TWP.	part 245
3	CAMDEN	HADDONFIELD	11,423
3	CAMDEN	MERCHANTVILLE	4,095
3	CAMDEN	WATERFORD	10,940
3	OCEAN	BARNEGAT TWP.	12,225
3	OCEAN	BARNEGAT LIGHT	675
3	OCEAN	BEACH HAVEN	1,475
3	OCEAN	BEACHWOOD	3,224
3	OCEAN	BERKELEY TWP.	37,259
3	OCEAN	DOVER TOWNSHIP	part 71,682
3	OCEAN	EAGLEWOOD	1,476
3	OCEAN	HARVEY CEDARS	151
3	OCEAN	ISLAND HEIGHTS	1,475
3	OCEAN	LACEY	22,141
3	OCEAN	LAVALLETTE	2,299
3	OCEAN	LITTLE EGG HARB.	13,323
3	OCEAN	LONG BEACH	3,407
3	OCEAN	OCEAN TOWNSHIP	5,416
3	OCEAN	OCEAN GATE	2,078
3	OCEAN	PIKE BEACH	1,994
3	OCEAN	SEASIDE HEIGHTS	2,164
3	OCEAN	SEASIDE PARK	1,871
3	OCEAN	SHIP BOTTOM	1,352
3	OCEAN	SOUTH TOWNS RIVER	3,869
3	OCEAN	STAFFORD	13,323
3	OCEAN	SURF CITY	1,375
3	OCEAN	TUCKERTON	3,048

DISTRICT 3 TOTAL: 594,630

DISTRICT	COUNTY	MUNICIPALITY	POPULATION
4	BURLINGTON	BORDENTOWN CITY	4,341
4	BURLINGTON	BORDENTOWN TWP.	7,683
4	BURLINGTON	BURLINGTON CITY	9,835
4	BURLINGTON	BURLINGTON TWP.	12,484
4	BURLINGTON	CHESTERFIELD	5,152
4	BURLINGTON	EASTAMPTON	4,962
4	BURLINGTON	FIELDSBORO	579
4	BURLINGTON	FLORENCE	10,266
4	BURLINGTON	HANFIELD	3,874
4	BURLINGTON	NORTH HANOVER	9,994
4	BURLINGTON	SPRINGFIELD	3,028
4	BURLINGTON	WESTAMPTON	6,004
4	BURLINGTON	WRIGHTSTOWN	2,525
4	MERCER	EAST WINDSOR	22,353
4	MERCER	HAMILTON	86,553
4	MERCER	HIGHTSTOWN	5,126
4	MERCER	TRENTON	88,675
4	MERCER	WASHINGTON TWP.	5,815
4	MONMOUTH	ALLENTOWN	1,828
4	MONMOUTH	BRIELLE	4,406
4	MONMOUTH	FARMINGDALE	1,461
4	MONMOUTH	HOWELL	28,187
4	MONMOUTH	MANASQUAN	5,369
4	MONMOUTH	HILLSTONE TWP.	5,069
4	MONMOUTH	ROOSEVELT	884
4	MONMOUTH	SPRING LAKE HTS.	4,534
4	MONMOUTH	UPPER FREEHOLD	3,177
4	MONMOUTH	WALL	20,244
4	OCEAN	BAY HEAD	1,224
4	OCEAN	BRICK	66,473
4	OCEAN	DOVER TOWNSHIP	4,689
4	OCEAN	JACKSON	22,222
4	OCEAN	LAKENURST	1,171
4	OCEAN	LAKEMOOD	45,048
4	OCEAN	MANCHESTER	25,975
4	OCEAN	MANTOLOPING	124
4	OCEAN	PUNNETT	4,723
4	OCEAN	PT. PLEASANT	23,177
4	OCEAN	PT. PLEASANT BCH.	5,111

DISTRICT 4 TOTAL: 594,630

DISTRICT	COUNTY	MUNICIPALITY	POPULATION
5	BERGEN	ALLESDALE	5,900
5	BERGEN	ALPHE	2,776
5	BERGEN	BERGENFIELD	24,458
5	BERGEN	CLOSTER	8,094
5	BERGEN	CRESSKILL	7,558
5	BERGEN	DUMONT	4,800
5	BERGEN	DUMONT	17,187
5	BERGEN	EMERSON	6,930
5	BERGEN	FAIR LAWN	7,490
5	BERGEN	FRANKLIN LAKES	9,873
5	BERGEN	GLEN ROCK	10,883
5	BERGEN	HARRINGTON PARK	4,623
5	BERGEN	HAWORTH	3,384
5	BERGEN	HILLSDALE	9,780
5	BERGEN	HOBOKUS	3,935
5	BERGEN	KAPWAN	17,905
5	BERGEN	MIDLAND PARK	7,047
5	BERGEN	MONTVALE	6,946
5	BERGEN	NORTHVALE	4,563
5	BERGEN	ROXWOOD	4,858
5	BERGEN	TEHAFY	11,997
5	BERGEN	OLD TAPPAN	4,214
5	BERGEN	ORADELL	8,024
5	BERGEN	PARAMUS	25,067
5	BERGEN	PARK RIDGE	8,102
5	BERGEN	RAMSEY	13,228
5	BERGEN	RIDGEWOOD	24,152
5	BERGEN	RIVER VALE	3,422
5	BERGEN	ROCKVILLE PARK	5,587
5	BERGEN	ROCKLEIGH	270
5	BERGEN	SADDLE RIVER	2,950
5	BERGEN	TEHAFY	13,026
5	BERGEN	UP. SADDLE RIVER	1,388
5	BERGEN	WALDWICK	3,757
5	BERGEN	WASHINGTON TWP.	9,245
5	BERGEN	WESTWOOD	10,448
5	BERGEN	WOODCLIFF LAKE	1,122
5	BERGEN	WYCKOFF	15,171
5	PASSAIC	HANTHORNE	17,281
5	PASSAIC	NORTH HALEDON	850
5	PASSAIC	RINGWOOD	12,623
5	PASSAIC	WANAQUE	9,711
5	PASSAIC	WEST MILFORD	25,430
5	SUSSEX	ANDOVER BOROUGH	700
5	SUSSEX	ANDOVER TOWNSHIP	5,438
5	SUSSEX	BRANCHVILLE	851
5	SUSSEX	FRANKFORD	5,114
5	SUSSEX	FRANKLIN BOROUGH	4,977
5	SUSSEX	FREDON	2,763
5	SUSSEX	GREEN	2,709
5	SUSSEX	HAMBURG	2,564
5	SUSSEX	HAMPTON TOWNSHIP	4,438
5	SUSSEX	HARDYSTON	5,275
5	SUSSEX	LAFAYETTE	1,902
5	SUSSEX	NORTHAUS	2,432
5	SUSSEX	NEWTON	7,521
5	SUSSEX	SANDYSTON	1,732
5	SUSSEX	STILLWATER	4,283
5	SUSSEX	SUSSEX BOROUGH	2,001
5	SUSSEX	VERNON	21,211

DISTRICT	COUNTY	MUNICIPALITY	POPULATION
-----	-----	-----	-----
5	SUSSEX	WALPACK	67
5	SUSSEX	WANTAGE	9,487
5	WARREN	ALL	91,607

DISTRICT 5 TOTAL: 994,630



DISTRICT	COUNTY	MUNICIPALITY	POPULATION
6	MIDDLESEX	DUNELLEN	6,528
6	MIDDLESEX	EDISON	63,996
6	MIDDLESEX	HIGHLAND PARK	13,279
6	MIDDLESEX	METUCHEN	12,804
6	MIDDLESEX	HILLTOWN	6,968
6	MIDDLESEX	NEW BRUNSWICK	41,711
6	MIDDLESEX	NORTH BRUNSWICK	31,287
6	MIDDLESEX	OLD BRIDGE	56,475
6	MIDDLESEX	PISCATAWAY	47,089
6	MIDDLESEX	SAYREVILLE	34,986
6	MIDDLESEX	SOUTH AMBOY	7,863
6	MIDDLESEX	SOUTH RIVER	12,692
6	MIDDLESEX	SPOTSWOOD	7,983
6	MONMOUTH	ABERDEEN	17,038
6	MONMOUTH	ALLENHURST	759
6	MONMOUTH	ASSBURY PARK	16,799
6	MONMOUTH	AT. HIGHLANDS	4,629
6	MONMOUTH	AVON-BY-THE-SEA	2,165
6	MONMOUTH	BELMAR	5,877
6	MONMOUTH	BRADLEY BEACH	4,475
6	MONMOUTH	DEAL	1,179
6	MONMOUTH	HALLET	21,575
6	MONMOUTH	HIGHLANDS	4,849
6	MONMOUTH	KEANSBURG	11,069
6	MONMOUTH	KEYPORT	7,586
6	MONMOUTH	LOCH ARBOUR	380
6	MONMOUTH	LONG BRANCH	26,658
6	MONMOUTH	MATINEAN	9,270
6	MONMOUTH	MIDDLETOWN	50,440
6	MONMOUTH	MONMOUTH BEACH	3,303
6	MONMOUTH	NEPTUNE TOWNSHIP	25,148
6	MONMOUTH	NEPTUNE CITY	4,337
6	MONMOUTH	RED BANK	12,616
6	MONMOUTH	SEA BRIGHT	1,693
6	MONMOUTH	SEA GIRT	2,099
6	MONMOUTH	SOUTH BELMAR	1,482
6	MONMOUTH	SPRING LAKE	1,433
6	MONMOUTH	SPRING LAKE NTS.	127
6	MONMOUTH	UNION BEACH	6,256
		DISTRICT 6 TOTAL:	594,630

DISTRICT	COUNTY	MUNICIPALITY	POPULATION
7	ESSEX	MAPLEWOOD	part 3,321
7	ESSEX	MILLBURN	part 18,221
7	MIDDLESEX	EDISON	part 24,688
7	MIDDLESEX	MIDDLESEX BOR.	13,055
7	MIDDLESEX	SOUTH PLAINFIELD	20,489
7	MIDDLESEX	WOODBRIDGE	part 86,540
7	SOMERSET	BOUND BROOK	9,487
7	SOMERSET	BRIDGEWATER	part 12,593
7	SOMERSET	FRANKLIN TWP.	42,780
7	SOMERSET	GREEN BROOK	4,460
7	SOMERSET	HILLSBOROUGH	28,808
7	SOMERSET	HANVILLE	10,567
7	SOMERSET	HILLSTONE BOR.	450
7	SOMERSET	NORTH PLAINFIELD	18,820
7	SOMERSET	SO. BOUND BROOK	4,185
7	SOMERSET	WARREN TOWNSHIP	10,830
7	SOMERSET	WATCHUNG	9,110
7	UNION	BERKELEY HEIGHTS	11,980
7	UNION	CLARK	14,629
7	UNION	CRANFORD	22,633
7	UNION	FARMWOOD	7,115
7	UNION	GARWOOD	4,227
7	UNION	KENILWORTH	7,574
7	UNION	LINDEN	part 4,249
7	UNION	MOUNTAINSIDE	6,887
7	UNION	NEW PROVIDENCE	11,439
7	UNION	PLAINFIELD	46,567
7	UNION	ROSELLE PARK	12,805
7	UNION	SCOTCH PLAINS	21,180
7	UNION	SPRINGFIELD	13,420
7	UNION	SUNMIT	29,787
7	UNION	UNION TOWNSHIP	part 45,377
7	UNION	WESTFIELD	21,177
7	UNION	WINFIELD	1,576

DISTRICT 7 TOTAL: 594,629

DISTRICT	COUNTY	MUNICIPALITY	POPULATION
8	ESSEX	BELLEVILLE	34,213
8	ESSEX	BLOOMFIELD	45,061
8	ESSEX	CEDAR GROVE	12,083
8	ESSEX	GLEN RIDGE	7,076
8	ESSEX	MAPLEWOOD	14,067
8	ESSEX	MONTCLAIR	part 21,011
8	ESSEX	NUTLEY	27,099
8	ESSEX	SOUTH ORANGE	part 12,137
8	ESSEX	VERONA	13,597
8	ESSEX	WEST ORANGE	part 28,183
8	PASSAIC	CLIFTON	71,742
8	PASSAIC	HALEDON	6,951
8	PASSAIC	LITTLE FALLS	11,294
8	PASSAIC	NORTH HALEDON	part 7,437
8	PASSAIC	PASSAIC CITY	56,041
8	PASSAIC	PATERSON	140,891
8	PASSAIC	POMPTON LAKES	10,539
8	PASSAIC	PROSPECT PARK	5,083
8	PASSAIC	TOTOWA	10,177
8	PASSAIC	WAYNE	47,028
8	PASSAIC	WEST PATERSON	10,982

DISTRICT 8 TOTAL: 594,629

DISTRICT	COUNTY	MUNICIPALITY	POPULATION
9	BERGEN	BOGOTA	7,824
9	BERGEN	CARLSTADT	8,510
9	BERGEN	CLIFFSIDE PARK	20,393
9	BERGEN	EAST RUTHERFORD	7,902
9	BERGEN	EDENWATER	5,001
9	BERGEN	ELMWOOD PARK	17,623
9	BERGEN	ENGLEWOOD	24,880
9	BERGEN	ENGLEWOOD CLIFFS	5,634
9	BERGEN	FAIR LAWN	23,058
9	BERGEN	FAIRVIEW	10,733
9	BERGEN	FORT LEE	31,997
9	BERGEN	GARFIELD	26,727
9	BERGEN	HACKENSACK	37,049
9	BERGEN	HASBROUCK HTS.	11,488
9	BERGEN	LEONIA	8,365
9	BERGEN	LITTLE FERRY	9,989
9	BERGEN	LODI	22,355
9	BERGEN	LYNDHURST	18,262
9	BERGEN	MAYWOOD	9,473
9	BERGEN	MOONACHIE	2,817
9	BERGEN	NEW MILFORD	15,990
9	BERGEN	NORTH ARLINGTON	13,790
9	BERGEN	PALISADES PARK	14,526
9	BERGEN	RIDGEFIELD	9,996
9	BERGEN	RIDGEFIELD PARK	12,454
9	BERGEN	RIVER EDGE	10,603
9	BERGEN	RUTHERFORD	17,790
9	BERGEN	SADDLE BROOK	11,294
9	BERGEN	SOUTH HACKENSACK	2,106
9	BERGEN	TEANECK	37,825
9	BERGEN	TETERBORO	22
9	BERGEN	WALLINGTON	12,823
9	BERGEN	WOOD-RIDGE	7,526
9	HUDSON	JERSEY CITY	55,568
9	HUDSON	KEARNY	34,603
9	HUDSON	NORTH BERGEN	19,156
9	HUDSON	SECAUCUS	14,161

DISTRICT 9 TOTAL: 594,630

DISTRICT	COUNTY	MUNICIPALITY	POPULATION
10	ESSEX	EAST ORANGE	73,552
10	ESSEX	IRVINGTON	61,018
10	ESSEX	NAPLEWOOD	4,064
10	ESSEX	MONTCLAIR	part 16,718
10	ESSEX	NEWARK	part 169,168
10	ESSEX	ORANGE	29,925
10	ESSEX	SOUTH ORANGE	part 4,283
10	ESSEX	WEST ORANGE	part 10,920
10	HUDSON	BAYONNE	part 5,119
10	HUDSON	JERSEY CITY	part 53,495
10	UNION	ELIZABETH	part 67,038
10	UNION	HILLSIDE	21,044
10	UNION	LINDEN	part 27,824
10	UNION	RAHWAY	25,325
10	UNION	ROSELLE	20,314
10	UNION	UNION TOWNSHIP	part 4,653

DISTRICT 10 TOTAL: 594,630

DISTRICT	COUNTY	MUNICIPALITY	POPULATION
11	ESSEX	CALDWELL	7,549
11	ESSEX	ESSEX FELS	2,139
11	ESSEX	FAIRFIELD TWP.	7,615
11	ESSEX	LIVINGSTON	26,409
11	ESSEX	HILLBURN	part 409
11	ESSEX	NORTH CALDWELL	6,706
11	ESSEX	ROSELAND	4,847
11	ESSEX	WEST CALDWELL	10,422
11	MORRIS	BOONTON TOWN	8,343
11	MORRIS	BOONTON TOWNSHIP	3,566
11	MORRIS	BUTLER	7,392
11	MORRIS	CHATHAM BOROUGH	8,007
11	MORRIS	CHATHAM TOWNSHIP	9,361
11	MORRIS	CHESTER BOROUGH	1,214
11	MORRIS	CHESTER TOWNSHIP	5,986
11	MORRIS	DENVILLE	13,812
11	MORRIS	DOVER TOWN	15,115
11	MORRIS	EAST HANOVER	9,926
11	MORRIS	FLOREAN PARK	8,521
11	MORRIS	HANOVER	11,538
11	MORRIS	HARDING	3,640
11	MORRIS	JEFFERSON	7,315
11	MORRIS	KINKELON	8,470
11	MORRIS	LINCOLN PARK	10,978
11	MORRIS	MADISON	15,850
11	MORRIS	MENDHAM BOROUGH	4,890
11	MORRIS	MENDHAM TOWNSHIP	4,537
11	MORRIS	NINE HILL	3,333
11	MORRIS	NETTICO	15,600
11	MORRIS	MORRIS TOWNSHIP	29,922
11	MORRIS	MORRIS PLAINS	5,223
11	MORRIS	MORRISTOWN	26,129
11	MORRIS	MOUNTAIN LAKES	1,846
11	MORRIS	MT. ARLINGTON	3,630
11	MORRIS	MOUNT OLIVE	21,282
11	MORRIS	NETTONG	3,111
11	MORRIS	PARKVIEW HILLS	12,471
11	MORRIS	PASSAIC TOWNSHIP	7,156
11	MORRIS	PEQUANNOCK	12,844
11	MORRIS	RANDOLPH	19,974
11	MORRIS	RIVERDALE	2,170
11	MORRIS	ROCKAWAY BOROUGH	6,243
11	MORRIS	ROCKAWAY TWP.	19,572
11	MORRIS	ROXBURY	20,429
11	MORRIS	VICTORY GARDENS	2,224
11	MORRIS	WASHINGTON TWP.	15,982
11	MORRIS	WHARTON	5,408
11	PASSAIC	BLOOMINGDALE	7,930
11	SOMERSET	BERNARDS TWP.	17,199
11	SOMERSET	BRIDGEWATER	part 19,916
11	SOMERSET	RARITAN BOROUGH	5,798
11	SOMERSET	SOMERVILLE	11,622
11	SUSSEX	BYRAM	8,368
11	SUSSEX	HOPATCONG	15,886
11	SUSSEX	OGDENSBURG	2,722
11	SUSSEX	SPARTA	15,157
11	SUSSEX	STARBUCK	3,393

DISTRICT 11 TOTAL: 594,630

DISTRICT	COUNTY	MUNICIPALITY	POPULATION
12	HUNTERDON	ALL	107,776
12	MERCER	EWING	34,185
12	MERCER	HOPEWELL BOROUGH	1,968
12	MERCER	HOPEWELL TWP.	11,590
12	MERCER	LAWRENCE	25,707
12	MERCER	PENNINGTON	2,537
12	MERCER	PRINCETON BOR.	12,016
12	MERCER	PRINCETON TWP.	13,198
12	MERCER	WEST WINDSOR	16,021
12	MIDDLESEX	CRAJBURY	2,500
12	MIDDLESEX	EAST BRUNSWICK	43,548
12	MIDDLESEX	HELMETTA	1,211
12	MIDDLESEX	JAMESBURG	5,294
12	MIDDLESEX	MONROE	22,255
12	MIDDLESEX	PLAINSBORO	14,213
12	MIDDLESEX	SOUTH BRUNSWICK	25,792
12	MONMOUTH	COLTS NECK	8,559
12	MONMOUTH	EATONTOWN	13,800
12	MONMOUTH	ENGLISHTOWN	1,268
12	MONMOUTH	FAIR HAVEN	5,270
12	MONMOUTH	FREEMOLD BOROUGH	10,742
12	MONMOUTH	FREEMOLD TWP.	24,111
12	MONMOUTH	HOLMDEL	11,532
12	MONMOUTH	INTERLAKEN	910
12	MONMOUTH	LITTLE SILVER	5,721
12	MONMOUTH	MAHALAPAN	26,716
12	MONMOUTH	MARLBORO	27,974
12	MONMOUTH	MIDDLETOWN	17,743
12	MONMOUTH	OCEAN TOWNSHIP	28,088
12	MONMOUTH	OCEANPORT	5,146
12	MONMOUTH	RUMSON	5,701
12	MONMOUTH	SHREWSBURY BOR.	2,256
12	MONMOUTH	SHREWSBURY TWP.	1,298
12	MONMOUTH	TINTON FALLS	12,361
12	MONMOUTH	WEST LONG BRANCH	7,690
12	SOMERSET	BERNSTEIN	7,284
12	SOMERSET	BERNARDSVILLE	4,857
12	SOMERSET	BRANCHBURG	10,333
12	SOMERSET	FAR HILLS	657
12	SOMERSET	MONTGOMERY	9,612
12	SOMERSET	PEAPACK-GLAD.	2,111
12	SOMERSET	ROCKY HILL	693

DISTRICT 12 TOTAL: 594,630

DISTRICT	COUNTY	MUNICIPALITY		POPULATION
13	ESSEX	NEWARK	part	108,883
13	HUDSON	BAYONNE	part	56,328
13	HUDSON	EAST NEWARK		2,157
13	HUDSON	GUTTENBERG		8,268
13	HUDSON	HARRISON TOWN		13,425
13	HUDSON	HOBOKEN		33,297
13	HUDSON	JERSEY CITY	part	122,374
13	HUDSON	KEARNY	part	271
13	HUDSON	NORTH BERGEN	part	28,908
13	HUDSON	UNION CITY		58,012
13	HUDSON	WEEHAWKEN		12,385
13	HUDSON	WEST NEW YORK		38,125
13	MIDDLESEX	CARTERET		19,025
13	MIDDLESEX	FERTH AMBOY		41,967
13	MIDDLESEX	WOODBIDGE	part	6,546
13	UNION	ELIZABETH	part	42,964
13	UNION	LINDEN	part	4,628

DISTRICT 13 TOTAL: 594,630



Bergen County

Fairlawn

County 023

CDS:

via 1960	BANK 0174_207	39 /100.000
	BANK 0174_208	71 /100.000
	BANK 0174_212	54 /100.000
	BANK 0174_207	192 /100.000
via 1973	BANK 0174_209	34 /100.000
	BANK 0174_211	110 /100.000
	BANK 0174_224	90 /100.000
	BANK 0174_225	40 /100.000
	BANK 0174_226	30 /100.000
	BANK 0174_227	70 /100.000
	BANK 0174_228	110 /100.000
	BANK 0174_229	80 /100.000
via 1966		167 /100.000
via 1929		1400 /100.000
via 1936		990 /100.000
via 1918		1400 /100.000
via 1916		1507 /100.000
		976 /100.000

7,490

CD9: Remainder (23,052)

①

Form 3. 12-1-50      For Tax Recd.      001-2-1-5029

Burlington County  
Brighton

003:

County 000

100 AD00

1000 70103001

1000 70103002

000 /100.000

000 /100.000

1318

004:

Remainder (2,525)

(2)



Essex County (1)

Maplewood

County 013

CD 7:

via L001	180 /100.000
via L007	740 /100.000
via L008	932 /100.000
via L018	
Block 0194_109	120 /100.000
Block 0194_111	43 /100.000
Block 0194_112	0 / 0.000
Block 0194_113	44 /100.000
Block 0194_163	70 /100.000
Block 0194_307	47 /100.000
via L019	918 /100.000

3,521

County 013

CD 10:

via L025	940 /100.000
via L009	902 /100.000
via L011	
Block 0197_101	30 /100.000
Block 0197_102	60 /100.000
Block 0197_107	0 / 0.000
Block 0197_111	0 / 0.000
via L012	
Block 0197_108	175 /100.000
Block 0197_109	12 /100.000
Block 0197_110	20 /100.000
Block 0197_107	73 /100.000
Block 0197_106	30 /100.000
Block 0197_105	90 /100.000
Block 0197_102	83 /100.000
Block 0197_107	90 /100.000
Block 0197_108	70 /100.000
Block 0197_102	100 /100.000
via L021	61 /100.000
Block 0198_104A	0 / 0.000
Block 0197_108	240 /100.000
Block 0197_110A	0 / 0.000
Block 0197_111	110 /100.000
Block 0197_112A	130 /100.000
Block 0197_113	251 /100.000
Block 0197_114	129 /100.000
Block 0197_116	117 /100.000
Block 0197_117	133 /100.000
Block 0197_117	0 / 0.000
Block 0197_118	0 / 0.000
Block 0197_122	170 /100.000

4064

CD8: Remainder (14,067)

(1)

R 74

R 75

Essex County (2)

Millburn

County 012

CD11

Block	Value
Block 0200_012	22 /100.028
Block 0200_016	38 /100.018
Block 0200_016	21 /100.003
Block 0200_041	98 /100.009
Block 0200_043	32 /100.020
Block 0200_044	64 /100.028
Block 0200_045	109 /100.028
Block 0200_046	0 / 0.000
Block 0200_047	0 / 0.000
Block 0200_048	0 / 0.000
Block 0200_049	4 /100.003
Block 0200_050	0 / 0.000
Block 0200_051	0 / 0.000
Block 0200_052	0 / 0.000
Block 0200_053	0 / 0.000
Block 0200_054	0 / 0.000
Block 0200_055	0 / 0.000
Block 0200_056	0 / 0.000
Block 0200_057	0 / 0.000
Block 0200_058	0 / 0.000
Block 0200_059	0 / 0.000
Block 0201_010	0 / 0.000
Block 0201_011	11 /100.012
Block 0201_012	0 / 0.000
Block 0201_013	0 / 0.000
Block 0201_014	0 / 0.000
Block 0201_015	0 / 0.000

409

CD8: Remainder (8,224)

South Orange

CD10

Block	Value
Block 0101_100	51 /100.020
Block 0101_100	62 /100.020
Block 0101_101	124 /100.020
Block 0101_102	44 /100.020
Block 0101_103	127 /100.020
Block 0101_104	134 /100.020
Block 0102_111	104 /100.020
Block 0102_101	63 /100.020
Block 0102_102	128 /100.020
Block 0102_103	127 /100.020
Block 0102_104	126 /100.020
Block 0102_105	132 /100.020
Block 0102_106	121 /100.020
Block 0102_107	99 /100.020
Block 0102_108	86 /100.020
Block 0102_109	104 /100.020
Block 0102_110	123 /100.020

4,253

CD8: Remainder (12,137)

R 72

802

R 7

Essex County (3)

West Orange

CD 8:

via 1901	880 /100.000
via 1902	910 /100.000
via 1903	899 /100.000
via 1904	1129 /100.000
via 1906	722 /100.000
via 1908	1154 /100.000
via 1909	781 /100.000
via 1901	1329 /100.000
via 1902	
block 0175_200	31 /100.000
block 0175_211	0 / 0.000
block 0175_212	0 / 0.000
block 0175_220	175 /100.000
block 0175_232	0 /100.000
block 0175_311	25 /100.000
block 0175_367	34 /100.000
block 0175_390	47 /100.000
block 0175_399	27 /100.000
block 0175_510	187 /100.000
block 0175_511	44 /100.000
block 0175_601	1 /100.000
block 0175_602	17 /100.000
block 0175_603	36 /100.000
block 0175_604	25 /100.000
block 0175_605	451 /100.000
block 0175_606	7 /100.000
block 0175_607	1 /100.000
block 0175_608	0 / 0.000
block 0175_609	134 /100.000
block 0175_610	5 / 0.000
via 1921	2125 /100.000
via 1922	1764 /100.000
via 1923	1023 /100.000
via 1924	1883 /100.000
via 1925	187 /100.000
via 1926	1317 /100.000
via 1927	1371 /100.000
via 1928	1481 /100.000
via 1929	960 /100.000
via 1930	843 /100.000
via 1931	848 /100.000
via 1932	1900 /100.000
via 1933	1148 /100.000
via 1934	1676 /100.000
via 1935	935 /100.000

28,183

CD10: Remainder (10,910)

P 73

100

6250-990-100

P 73

Form: B. E. Form File: SA. Form: 201-841-9529

002

Essex County (5)

Montclair

CD8:

County 013		
VTD 8A01		1101 /102.000
VTD 8A02		868 /180.000
VTD 8A03		1050 /180.000
VTD 8A04		1303 /180.000
VTD 8A05		1287 /180.000
VTD 8A06		652 /180.000
VTD 8A07		811 /180.000
VTD 8A08		875 /180.000
VTD 8A09		1227 /180.000
VTD 8A11		378 /180.000
VTD 8A02		901 /180.000
VTD 8A03		808 /180.000
VTD 8A04		897 /180.000
VTD 8A05		720 /180.000
VTD 8A06		225 /180.000
VTD 8A07		899 /180.000
VTD 8A08		1180 /180.000
VTD 8A09		1706 /180.000
VTD 8A10		1254 /180.000
VTD 8A21		
Block 0168_408A		0 / 0.000
Block 0168_410		103 /180.000
VTD 8A04		
Block 0168_328		3 /180.000
VTD 8A06		
Block 0168_362		16 /180.000
Block 0168_375		26 /180.000
Block 0168_376		26 /180.000
Block 0168_387		46 /180.000
Block 0168_390		67 /180.000
VTD 8A01		1266 /180.000

21,011

CD10: Remainder (10,920)







Section 277  
CD 10

Hudson County (1)

CD 9

vic 1501	891 /100.000	vic 1561	
vic 1502	1062 /100.000	Block 0017_110	0 / 0.000
vic 1503	1040 /100.000	Block 0017_101	0 / 0.000
vic 1504	1116 /100.000	Block 0017_102	1 /100.000
vic 1505	911 /100.000	Block 0017_100	0 /100.000
vic 1506	920 /100.000	vic 1566	1291 /100.000
vic 1507	1106 /100.000	vic 1567	
vic 1508	1099 /100.000		
vic 1509	1313 /100.000	Block 001201104	270 /100.000
vic 1510	970 /100.000	vic 1568	853 /100.000
vic 1511	1172 /100.000	vic 1569	
vic 1512	1032 /100.000		
vic 1513	1062 /100.000	vic 1571	Block 001201107
vic 1514	1642 /100.000		213 /100.000
vic 1515	1369 /100.000	Block 001201101	0 / 0.000
vic 1516	1200 /100.000	Block 001201100	3 /100.000
vic 1517	1162 /100.000	vic 1580	1143 /100.000
vic 1518	1111 /100.000	vic 1581	1315 /100.000
vic 1519	1322 /100.000	vic 1582	1249 /100.000
vic 1520	825 /100.000	vic 1583	1906 /100.000
vic 1521	1329 /100.000	vic 1584	1148 /100.000
vic 1522	327 /100.000	vic 1587	4 /100.000
vic 1523	1760 /100.000	vic 1588	2723 /100.000
vic 1524	842 /100.000	vic 1589	944 /100.000
vic 1525	952 /100.000	vic 1593	812 /100.000
vic 1526	1242 /100.000	vic 1594	819 /100.000
vic 1527	144 /100.000	vic 1599	1289 /100.000
vic 1528	1201 /100.000	vic 1596	770 /100.000
vic 1529	1362 /100.000	vic 1597	1324 /100.000
vic 1530	146 /100.000	vic 1598	992 /100.000
vic 1531	1763 /100.000	vic 1599	126 /100.000
vic 1532	1070 /100.000	vic 1600	1564 /100.000
vic 1533		vic 1601	1340 /100.000
vic 1534		vic 1602	1400 /100.000
vic 1535		vic 1603	1797 /100.000
vic 1536		vic 1604	1132 /100.000
vic 1537		vic 1605	1912 /100.000
vic 1538		vic 1606	1309 /100.000
vic 1539		vic 1607	1346 /100.000
vic 1540		vic 1608	1232 /100.000
vic 1541		vic 1609	1066 /100.000
vic 1542		vic 1610	1514 /100.000
vic 1543		vic 1611	1209 /100.000
vic 1544		vic 1612	849 /100.000
vic 1545		vic 1613	1110 /100.000
vic 1546		vic 1614	1070 /100.000
vic 1547		vic 1617	1377 /100.000
vic 1548		vic 1618	1209 /100.000
vic 1549		vic 1619	1641 /100.000
vic 1550		vic 1620	890 /100.000
vic 1551		vic 1621	1013 /100.000
vic 1552		vic 1622	1400 /100.000
vic 1553		vic 1623	950 /100.000
vic 1554			
vic 1555			
vic 1556			
vic 1557			
vic 1558			
vic 1559			
vic 1560			
vic 1561			
vic 1562			
vic 1563			
vic 1564			
vic 1565			
vic 1566			
vic 1567			
vic 1568			
vic 1569			
vic 1570			
vic 1571			
vic 1572			
vic 1573			
vic 1574			
vic 1575			
vic 1576			
vic 1577			
vic 1578			
vic 1579			
vic 1580			
vic 1581			
vic 1582			
vic 1583			
vic 1584			
vic 1585			
vic 1586			
vic 1587			
vic 1588			
vic 1589			
vic 1590			
vic 1591			
vic 1592			
vic 1593			
vic 1594			
vic 1595			
vic 1596			
vic 1597			
vic 1598			
vic 1599			
vic 1600			
vic 1601			
vic 1602			
vic 1603			
vic 1604			
vic 1605			
vic 1606			
vic 1607			
vic 1608			
vic 1609			
vic 1610			
vic 1611			
vic 1612			
vic 1613			
vic 1614			
vic 1615			
vic 1616			
vic 1617			
vic 1618			
vic 1619			
vic 1620			
vic 1621			
vic 1622			
vic 1623			
vic 1624			
vic 1625			
vic 1626			
vic 1627			
vic 1628			
vic 1629			
vic 1630			
vic 1631			
vic 1632			
vic 1633			
vic 1634			
vic 1635			
vic 1636			
vic 1637			
vic 1638			
vic 1639			
vic 1640			
vic 1641			
vic 1642			
vic 1643			
vic 1644			
vic 1645			
vic 1646			
vic 1647			
vic 1648			
vic 1649			
vic 1650			
vic 1651			
vic 1652			
vic 1653			
vic 1654			
vic 1655			
vic 1656			
vic 1657			
vic 1658			
vic 1659			
vic 1660			
vic 1661			
vic 1662			
vic 1663			
vic 1664			
vic 1665			
vic 1666			
vic 1667			
vic 1668			
vic 1669			
vic 1670			
vic 1671			
vic 1672			
vic 1673			
vic 1674			
vic 1675			
vic 1676			
vic 1677			
vic 1678			
vic 1679			
vic 1680			
vic 1681			
vic 1682			
vic 1683			
vic 1684			
vic 1685			
vic 1686			
vic 1687			
vic 1688			
vic 1689			
vic 1690			
vic 1691			
vic 1692			
vic 1693			
vic 1694			
vic 1695			
vic 1696			
vic 1697			
vic 1698			
vic 1699			
vic 1700			
vic 1701			
vic 1702			
vic 1703			
vic 1704			
vic 1705			
vic 1706			
vic 1707			
vic 1708			
vic 1709			
vic 1710			
vic 1711			
vic 1712			
vic 1713			
vic 1714			
vic 1715			
vic 1716			
vic 1717			
vic 1718			
vic 1719			
vic 1720			
vic 1721			
vic 1722			
vic 1723			
vic 1724			
vic 1725			
vic 1726			
vic 1727			
vic 1728			
vic 1729			
vic 1730			
vic 1731			
vic 1732			
vic 1733			
vic 1734			
vic 1735			
vic 1736			
vic 1737			
vic 1738			
vic 1739			
vic 1740			
vic 1741			
vic 1742			
vic 1743			
vic 1744			
vic 1745			
vic 1746			
vic 1747			
vic 1748			
vic 1749			
vic 1750			
vic 1751			
vic 1752			
vic 1753			
vic 1754			
vic 1755			
vic 1756			
vic 1757			
vic 1758			
vic 1759			
vic 1760			
vic 1761			
vic 1762			
vic 1763			
vic 1764			
vic 1765			
vic 1766			
vic 1767			
vic 1768			
vic 1769			
vic 1770			
vic 1771			
vic 1772			
vic 1773			
vic 1774			
vic 1775			
vic 1776			
vic 1777			
vic 1778			
vic 1779			
vic 1780			
vic 1781			
vic 1782			
vic 1783			
vic 1784			
vic 1785			
vic 1786			
vic 1787			
vic 1788			
vic 1789			
vic 1790			
vic 1791			
vic 1792			
vic 1793			
vic 1794			
vic 1795			
vic 1796			
vic 1797			
vic 1798			
vic 1799			
vic 1800			
vic 1801			
vic 1802			
vic 1803			
vic 1804			
vic 1805			
vic 1806			
vic 1807			
vic 1808			
vic 1809			
vic 1810			
vic 1811			
vic 1812			
vic 1813			
vic 1814			
vic 1815			
vic 1816			
vic 1817			
vic			

North Bergen

Hudson County, N.J.

CD 9:

val 0011	1642 /100.000
val 0012	1000 /100.000
val 0013	1990 /100.000
val 0014	
blank 0141_101	423 /100.000
blank 0141_111	0 / 0.000
blank 0141_113	0 / 0.000
blank 0141_119	0 / 0.000
val 0103	1421 /100.000
val 0104	701 /100.000
val 0107	
blank 0141_120	0 / 0.000
blank 0141_120	0 / 0.000
blank 0141_110	0 / 0.000
val 0110	
blank 0142_107	139 /100.000
val 0112	
blank 0143_110	171 /100.000
val 0114	277 /100.000
val 0114	
blank 0143_101	156 /100.000
blank 0143_102	210 /100.000
blank 0143_103	120 /100.000
blank 0143_104	113 /100.000
blank 0143_105	139 /100.000
val 0115	
blank 0143_401	139 /100.000
blank 0143_402	151 /100.000
blank 0143_403	140 /100.000
blank 0143_404	133 /100.000
blank 0143_405	140 /100.000
blank 0143_406	140 /100.000
val 0116	
blank 0143_301	169 /100.000
blank 0143_310	160 /100.000
val 0118	1190 /100.000
val 0119	
blank 0144_110	80 /100.000
val 0120	
blank 0144_112	69 /100.000
blank 0144_113	3 /100.000
blank 0144_114	309 /100.000
blank 0144_100	144 /100.000
blank 0144_100	132 /100.000
blank 0144_100	179 /100.000
blank 0144_100	90 /100.000
blank 0144_101	90 /100.000
blank 0144_100	300 /100.000
blank 0144_100	130 /100.000
blank 0144_100	89 /100.000
blank 0144_100	40 /100.000
val 0121	
blank 0144_110	30 /100.000
blank 0144_100	217 /100.000

val 0121	
blank 0141_101	
blank 0141_112	0 / 0.000
val 0107	
blank 0141_120	215 /100.000
blank 0141_120	112 /100.000
blank 0141_120	121 /100.000
blank 0141_400	344 /100.000
val 0109	
blank 0141_401	136 /100.000
blank 0141_402	127 /100.000
blank 0141_402	107 /100.000
blank 0141_400	123 /100.000
blank 0141_400	182 /100.000
blank 0142_402	231 /100.000
blank 0142_400	113 /100.000
val 0109	
blank 0142_103	190 /100.000
blank 0142_100	207 /100.000
blank 0142_100	161 /100.000
blank 0142_401	115 /100.000
blank 0142_402	95 /100.000
blank 0142_400	139 /100.000
val 0116	
blank 0143_101	318 /100.000
blank 0143_102	134 /100.000
blank 0143_100	213 /100.000
val 0117	
blank 0143_101	157 /100.000
blank 0143_100	150 /100.000
blank 0143_103	217 /100.000
blank 0143_100	107 /100.000
blank 0143_100	122 /100.000
val 0119	
blank 0143_102	44 /100.000
blank 0143_102	44 /100.000
blank 0143_100	26 /100.000
blank 0143_101	102 /100.000
blank 0143_102	63 /100.000
blank 0143_102	130 /100.000
blank 0143_100	81 /100.000
blank 0143_100	270 /100.000
blank 0143_110	126 /100.000
blank 0143_101	220 /100.000
blank 0143_102	17 /100.000
blank 0143_100	54 /100.000
blank 0143_101	120 /100.000
blank 0143_100	143 /100.000
val 0121	
blank 0144_101	278 /100.000
blank 0144_100	190 /100.000
blank 0144_100	190 /100.000
19,506	

CD 10: Remainder (28,508)

11

Pa 78

Pa



Page 5 Balance 24-12-11 221-842-9529

Middlesex County (1)

Edison

CD7:

County 023

VTD 0201	2003 /100.00X
VTD 0202	3228 /100.00X
VTD 0203	
01001 001400201	0 /100.00X
01001 001400202	37 /100.00X
01001 001400203	59 /100.00X
01001 001400204	143 /100.00X
01001 001400205	16 /100.00X
01001 001400206	4 /100.00X
01001 001400207	19 /100.00X
01001 001400208	192 /100.00X
01001 001400209	255 /100.00X
01001 001400210	0 / 0.00X
01001 001400211	21 /100.00X
01001 001400212	106 /100.00X
01001 001400213	60 /100.00X
01001 001400214	39 /100.00X
01001 001400215	81 /100.00X
01001 001400216	140 /100.00X
01001 001400217	79 /100.00X
01001 001400218	30 /100.00X
VTD 0205	1663 /100.00X
VTD 0206	
01001 001400219	0 / 0.00X
01001 001400220	2 /100.00X
01001 001400221	63 /100.00X
01001 001400222	222 /100.00X
01001 001400223	221 /100.00X
01001 001400224	52 /100.00X
01001 001400225	100 /100.00X
01001 001400226	29 /100.00X
VTD 0207	2266 /100.00X
VTD 0208	872 /100.00X
VTD 0209	2037 /100.00X
VTD 0210	1116 /100.00X
VTD 0211	1302 /100.00X
VTD 0212	815 /100.00X
VTD 0213	1273 /100.00X
VTD 0214	3469 /100.00X
VTD 0215	1233 /100.00X

24,684

CD6: Remainder (63,996)

Woodbridge Middlesex County (2)

507

VIG 4001	1794 /100.000	VIG 4028	1079 /100.000
VIG 4002	1351 /100.000	VIG 4029	1122 /100.000
VIG 4003	791 /100.000	VIG 4030	811 /100.000
VIG 4004	1020 /100.000	VIG 4031	863 /100.000
VIG 4005	850 /100.000	VIG 4032	1278 /100.000
VIG 4006	1330 /100.000	VIG 4033	1714 /100.000
VIG 4007	4876 /100.000	VIG 4034	978 /100.000
VIG 4008	1486 /100.000	VIG 4035	128 /100.000
VIG 4009	1063 /100.000	VIG 4036	1623 /100.000
VIG 4010	1582 /100.000	VIG 4037	1231 /100.000
VIG 4011	3113 /100.000	VIG 4038	720 /100.000
VIG 4012	2572 /100.000	VIG 4039	909 /100.000
VIG 4013	1463 /100.000	VIG 4040	1381 /100.000
VIG 4014	2746 /100.000	VIG 4041	804 /100.000
VIG 4015	116 /100.000	VIG 4042	646 /100.000
VIG 4016	1276 /100.000	VIG 4043	828 /100.000
VIG 4017	908 /100.000	VIG 4044	874 /100.000
VIG 4018	1039 /100.000	VIG 4045	1223 /100.000
VIG 4019	1039 /100.000	VIG 4046	1331 /100.000
VIG 4020	112 /100.000	VIG 4047	126 /100.000
VIG 4021	1796 /100.000	VIG 4048	134 /100.000
VIG 4022	17 /100.000	VIG 4049	1392 /100.000
VIG 4023	513 /100.000	VIG 4050	720 /100.000
VIG 4024	925 /100.000	VIG 4051	112 /100.000
VIG 4025	1279 /100.000	VIG 4052	158 /100.000
VIG 4026	723 /100.000	VIG 4053	143 /100.000
VIG 4027	1166 /100.000	VIG 4054	937 /100.000
VIG 4028	2278 /100.000		
VIG 4029	1473 /100.000		
VIG 4030			
VIG 4031			
VIG 4032			
VIG 4033			
VIG 4034			
VIG 4035			
VIG 4036			
VIG 4037			
VIG 4038			
VIG 4039			
VIG 4040			
VIG 4041			
VIG 4042			
VIG 4043			
VIG 4044			
VIG 4045			
VIG 4046			
VIG 4047			
VIG 4048			
VIG 4049			
VIG 4050			
VIG 4051			
VIG 4052			
VIG 4053			
VIG 4054			
VIG 4055			
VIG 4056			
VIG 4057			
VIG 4058			
VIG 4059			
VIG 4060			
VIG 4061			
VIG 4062			
VIG 4063			
VIG 4064			
VIG 4065			
VIG 4066			
VIG 4067			
VIG 4068			
VIG 4069			
VIG 4070			
VIG 4071			
VIG 4072			
VIG 4073			
VIG 4074			
VIG 4075			
VIG 4076			
VIG 4077			
VIG 4078			
VIG 4079			
VIG 4080			
VIG 4081			
VIG 4082			
VIG 4083			
VIG 4084			
VIG 4085			
VIG 4086			
VIG 4087			
VIG 4088			
VIG 4089			
VIG 4090			
VIG 4091			
VIG 4092			
VIG 4093			
VIG 4094			
VIG 4095			
VIG 4096			
VIG 4097			
VIG 4098			
VIG 4099			
VIG 4100			
VIG 4101			
VIG 4102			
VIG 4103			
VIG 4104			
VIG 4105			
VIG 4106			
VIG 4107			
VIG 4108			
VIG 4109			
VIG 4110			
VIG 4111			
VIG 4112			
VIG 4113			
VIG 4114			
VIG 4115			
VIG 4116			
VIG 4117			
VIG 4118			
VIG 4119			
VIG 4120			
VIG 4121			
VIG 4122			
VIG 4123			
VIG 4124			
VIG 4125			
VIG 4126			
VIG 4127			
VIG 4128			
VIG 4129			
VIG 4130			
VIG 4131			
VIG 4132			
VIG 4133			
VIG 4134			
VIG 4135			
VIG 4136			
VIG 4137			
VIG 4138			
VIG 4139			
VIG 4140			
VIG 4141			
VIG 4142			
VIG 4143			
VIG 4144			
VIG 4145			
VIG 4146			
VIG 4147			
VIG 4148			
VIG 4149			
VIG 4150			
VIG 4151			
VIG 4152			
VIG 4153			
VIG 4154			
VIG 4155			
VIG 4156			
VIG 4157			
VIG 4158			
VIG 4159			
VIG 4160			
VIG 4161			
VIG 4162			
VIG 4163			
VIG 4164			
VIG 4165			
VIG 4166			
VIG 4167			
VIG 4168			
VIG 4169			
VIG 4170			
VIG 4171			
VIG 4172			
VIG 4173			
VIG 4174			
VIG 4175			
VIG 4176			
VIG 4177			
VIG 4178			
VIG 4179			
VIG 4180			
VIG 4181			
VIG 4182			
VIG 4183			
VIG 4184			
VIG 4185			
VIG 4186			
VIG 4187			
VIG 4188			
VIG 4189			
VIG 4190			
VIG 4191			
VIG 4192			
VIG 4193			
VIG 4194			
VIG 4195			
VIG 4196			
VIG 4197			
VIG 4198			
VIG 4199			
VIG 4200			

86,540

CD13: ~~65~~ Remainder (6,546)

Pa 81

17

Pa 82

Form 1: 8. 24 more Remainder 201-648-8529

802

Mommouth County

Middletown

CAPACITY 853

CD12:

VIS A295	1167 /100.00%
VIS A219	1167 /100.00%
VIS A212	
Block 8214_300	107 /100.00%
Block 8214_309	27 /100.00%
Block 8214_310	19 /100.00%
Block 8214_312	23 /100.00%
Block 8214_314	0 / 0.00%
Block 8214_315	29 /100.00%
Block 8214_316	30 /100.00%
Block 8214_317	37 /100.00%
Block 8214_381	206 /100.00%
Block 8214_402	16 /100.00%
Block 8214_403	19 /100.00%
Block 8214_404	39 /100.00%
Block 8214_405	33 /100.00%
Block 8214_426	33 /100.00%
Block 8214_427	33 /100.00%
VIS A219	1875 /100.00%
VIS A220	1629 /100.00%
VIS A225	1151 /100.00%
VIS A250	1628 /100.00%
VIS A233	1191 /100.00%
VIS A238	1187 /100.00%
VIS A239	1787 /100.00%
VIS A240	434 /100.00%
VIS A241	1281 /100.00%
VIS A242	742 /100.00%
VIS A243	1174 /100.00%
VIS A244	1218 /100.00%

17,743

CD6: Remainder (50,440)

Spring Lake Heights

CD6:

VIS 8003

Block 8009_101A	0 / 0.00%
Block 8009_102	0 / 0.00%
Block 8009_103	179 /100.00%
Block 8009_104	71 /100.00%
Block 8009_105	78 /100.00%
Block 8009_106	19 /100.00%
Block 8009_108	48 /100.00%
Block 8009_109	48 /100.00%
Block 8009_110	0 / 0.00%
Block 8009_111	48 /100.00%
Block 8009_112	11 /100.00%
Block 8009_301	32 /100.00%
Block 8009_302	30 /100.00%
Block 8009_303	10 /100.00%
Block 8009_304	30 /100.00%
Block 8009_305	27 /100.00%
Block 8009_306	59 /100.00%
Block 8009_310	51 /100.00%
Block 8009_301	36 /100.00%
Block 8009_302	51 /100.00%

877

CD4: Remainder (4,534)

15

R2 82

R2 83

Ocean County

Dover Township

County 029

CO 4:

via 003

black 7221_102	42 /100.000
black 7221_103	150 /100.000
black 7221_104	6 / 0.000
black 7221_105	134 /100.000
black 7221_106	93 /100.000
black 7221_107	219 /100.000
black 7221_108	117 /100.000
black 7221_109	200 /100.000
black 7221_110	59 /100.000
black 7221_111	129 /100.000
black 7221_112	104 /100.000
black 7221_113	106 /100.000
black 7221_114	175 /100.000
black 7221_116	112 /100.000
black 7221_117	143 /100.000
black 7221_119	34 /100.000
black 7221_120	190 /100.000
black 7221_121	228 /100.000
black 7221_122	125 /100.000

via 003

black 7222_102	23 /100.000
black 7222_103	94 /100.000
black 7222_104	147 /100.000
black 7222_105	24 /100.000
black 7222_106	20 /100.000
black 7222_107	24 /100.000
black 7222_111	243 /100.000
black 7222_112	0 / 0.000
black 7222_113	50 /100.000
black 7222_114	20 /100.000
black 7222_116	244 /100.000
black 7222_118	1000 /100.000

via 003

4,689

CO3: Remainder (71,682)



Passaic County

North Haledon

County 231  
year 1982

CDS:

DINER 142390101	143 /100.00%
DINER 142390102	14 /100.00%
DINER 142390103	16 /100.00%
DINER 142390107	13 /100.00%
DINER 142390109	20 /100.00%
DINER 142390113	60 /100.00%
DINER 142390119	18 /100.00%
DINER 142390124	100 /100.00%
DINER 142390125	86 /100.00%
DINER 142390127	16 /100.00%

550

CDS: Remainder (7,437)

(17)

Somerset County

Bridgewater

CD7:

COUNTY 025

via F023	166 /100.000
via F007	576 /102.000
via F008	1487 /101.000
via F009	877 /100.000
via F010	810 /100.000
via F012	1918 /100.000
via F016	628 /102.000
via F015	950 /100.000
via F018	
block 0507_101	70 /100.000
block 0507_102	12 /102.000
block 0507_103	17 /100.000
block 0507_104	14 /102.000
block 0507_105	17 /100.000
block 0507_106	22 /100.000
block 0507_107	5 /100.000
block 0507_108	0 / 0.000
block 0507_109	0 / 0.000
block 0507_110	119 /100.000
block 0507_111	18 /100.000
block 0507_112	33 /100.000
block 050802116	241 /100.000
block 050802117	23 /102.000
block 050802118	38 /100.000
block 050802119	13 /100.000
block 050802120	996 /100.000
via F200	707 /100.000
via F201	707 /100.000
via F202	575 /102.000
via F207	1139 /102.000

2,570

CD11: Remainder (19,916)

(15)



Union County (2)

Union Twp.

CD 10:

v10 V000	Block 0227_316	111 /100.000
	Block 0228_170	146 /100.000
v10 V007		1331 /100.000
v10 V008	Block 0228_501	34 /100.000
	Block 0228_500	194 /100.000
	Block 0228_309	134 /100.000
	Block 0228_311	54 /100.000
	Block 0228_310	98 /100.000
	Block 0228_313	28 /100.000
	Block 0228_315	62 /100.000
	Block 0228_317	6 /100.000
	Block 0228_318	13 /100.000
	Block 0228_409	27 /100.000
	Block 0228_301	232 /100.000
	Block 0228_322	81 /100.000
	Block 0228_324	22 /100.000
v10 V009		1106 /100.000
v10 V020	Block 0227_302	112 /100.000
	Block 0228_103	8 /100.000
	Block 0228_104	17 /100.000
	Block 0228_105	3 /100.000
	Block 0228_108	678 /100.000

CD 7: Remainder (45,371)

4,603

20

R 87

R 88

Elizabeth

Union County (2)

CD13:

VIC 0001	1640 /100.000
VIC 0002	2020 /100.000
VIC 0003	1920 /100.000
VIC 0004	1130 /100.000
VIC 0005	1822 /100.000
Block 0301_010	0 / 0.000
Block 0302_010	0 / 0.000
Block 0303_010	370 /100.000
Block 0304_010	146 /100.000
Block 0305_010	0 / 0.000
Block 0306_010	0 / 0.000
Block 0307_010	60 /100.000
Block 0308_010	160 /100.000
Block 0309_010	331 /100.000
Block 0310_010	375 /100.000
Block 0311_010	149 /100.000
Block 0312_010	10 / 100.000
Block 0313_010	300 /100.000
Block 0314_010	0 / 0.000
Block 0315_010	0 / 0.000
VIC 0407	1601 /100.000
VIC 0408	1962 /100.000
VIC 0409	24-3 /100.000
VIC 0410	1700 /100.000
VIC 0411	1370 /100.000
VIC 0412	952 /100.000
VIC 0413	1512 /100.000
VIC 0414	1913 /100.000
VIC 0415	1187 /100.000
Block 0510_010	67 /100.000
Block 0511_010	317 /100.000
Block 0512_010	600 /100.000
Block 0513_010	520 /100.000
Block 0514_010	90 /100.000
VIC 0600	2300 /100.000
VIC 0601	1019 /100.000
VIC 0602	116 /100.000
VIC 0603	607 /100.000
VIC 0604	1097 /100.000
VIC 0605	1723 /100.000
VIC 0606	1703 /100.000
VIC 0607	892 /100.000
VIC 0608	2013 /100.000
VIC 0609	2933 /100.000
Block 0710_010	243 /100.000
Block 0711_010	416 /100.000
Block 0712_010	30 /100.000
Block 0713_010	0 / 0.000
Block 0714_010	0 / 0.000
Block 0715_010	2 / 0.000
Block 0716_010	33 /100.000
Block 0717_010	0 / 0.000
Block 0718_010	0 / 0.000
Block 0719_010	7 /100.000
Block 0720_010	0 / 0.000

CD10: Remainder  
(67,039)

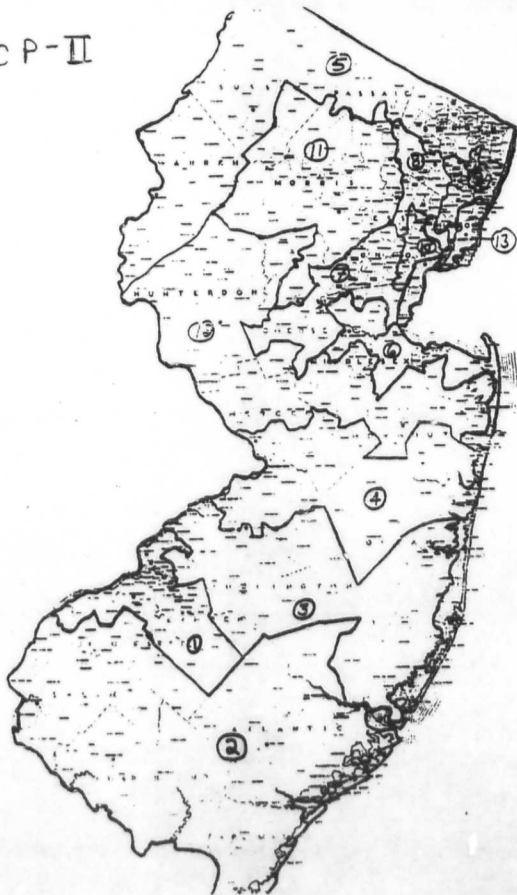
42,964

(2)

R 98

R 99

1-CP-II






Dr. Rosenthal  
Mr. Sokol  
February 25, 1992  
Page Two

Please let me know if the proposal is acceptable.

Sincerely,

  
John P. Sheridan, Jr.

JPS:lkr





Mr. Parisi  
March 24, 1992  
Page Two

In order to assist the Secretary of State and the counties in preparing for the upcoming election, we have produced colored maps of each of the split towns. These are being hand delivered under separate cover to the Secretary of State.

Very truly yours,

  
John P. Sheridan, Jr.

JPS:lkr  
Enclosures

cc: Secretary of State (c/o Lillian Midge Trainor) (by fax and hand delivery with enclosures)  
Dr. Alan Rosenthal (by fax with enclosures)  
Leon Sokol, Esq. (by fax with enclosures)

SOKOL, BEHOT AND FIORENZO  
COUNSELLORS AT LAW  
30 HUDSON STREET  
HACKENSACK, NEW JERSEY 07601

LEON J. SOKOL, P.L.L.C. NY, N.J. & N.M.  
JOSEPH P. BEHOT, JR., P.L.L.C. NY, N.J. & N.M.  
JOSEPH A. FIORENZO, P.L.L.C. NY, N.J. & N.M.  
JEFFREY A. SOKOL, P.L.L.C. N.J.

ATTORNEYS  
ALAN FRICAL  
OF COUNSEL

(201) 488-1200  
TELECOMM  
(201) 488-8841

FRANK A. LAMPANA  
CYNTHIA A. CASPELL  
JAMES M. LAKE, III, P.L.L.C. N.J. & N.M.  
SIOBHAN C. SPILL, N.E. 117, P.L.L.C. N.J. & N.M.

March 26, 1992

Honorable Daniel J. Dalton  
Secretary of State  
State House  
Trenton, NJ 08625

Re: New Jersey Congressional Redistricting Commission

Dear Secretary Dalton:

Confirming our telephone conversation of March 26th, I am submitting this letter to you to clarify my position with regard to certain errors and omissions in the plan approved by the Commission and certified to your office on March 20, 1992.

The Democratic Commissioners were not in a position to check the submission of the Republican Commissioners which was eventually chosen by the Commission because of incompatibilities between computer programs which prevented our technical staff from performing an accurate check on the Republican plan.

On March 23, 1992, I was informed by John P. Sheridan, Jr., counsel to the Republican Commissioners, that certain errors and omissions were contained in the certified plan which involved omitted listings which had not been printed by the computer and typographical errors. We agreed that Mr. Sheridan should deliver the corrected information to your office which now has the legal responsibility to deal with the problem, since the Commission had completed its business on March 20, 1992. These facts were confirmed in Mr. Sheridan's transmittal letter of March 24, 1992 to Frances J. Perhal, Secretary to the Commission, a copy of which was sent to you by Lillian 41630 Trainer.

To avoid any misunderstanding, my agreement with Mr. Sheridan to have the corrected materials delivered to your office should not be construed as an approval by me or the Democratic Commissioners of these corrections. There is a legal question as to whether the Commission has any authority or ability to act after it certified a plan to you on March 20, 1992.

Counties  
and colored  
delivered

fax and

Pa 94

Pa 95

SOKOL, BEHOT AND FIORENCO

Furthermore, neither I nor the Democratic Commissioners have received sufficient information on which to form an opinion as to the correct data.

Therefore, my concurrence to transmit the corrected data to you should not be construed as in any way confirming the validity of the changes, neither I nor my clients have a factual basis upon which to render such opinion, nor is there a clear legal authority for them to do so.

Very truly yours,



LEON J. SOKOL

LJS/ZB

CC: Democratic Commissioners

John Sheridan, Esq.

Frank J. Perini, Secretary to the Commission

By Teletcopy

I am submitting  
certain errors and  
identified to your

to check the  
usually chosen by  
programs which  
check on the

Mr. J. counsel to  
omissions were  
things which had  
We agreed that  
our office which  
them, since the  
these facts were  
1982 to Frank  
sent to you c/o

Sheridan to have  
be construed as  
se corrections.  
any authority or  
rough 20, 1982.

Pa 95

Pa 96

have received  
the corrected

to you shall  
the changes so  
ransfer such an  
to us.

SOKOL, BEHOT AND FIORENZO  
COUNSELLORS AT LAW  
30 HUDSON STREET  
HACKENSACK, NEW JERSEY 07601

LEON J. BOKOL, JR., ATTORNEY AT LAW  
JOSEPH B. BEHOT, JR., ATTORNEY AT LAW  
JOSEPH B. FIORENZO, ATTORNEY AT LAW  
COURTNEY A. DENN, ATTORNEY AT LAW

BY  
ALAN WELSH  
OF COUNSEL

(201) 488-1800

TELEGRAM  
1 (201) 488-0361

FRANK A. CAMPANELLA  
CYNTHIA A. GARRETT  
DALE M. LANE, JR., ESQ.  
ROBERT B. SPILLANE, III, ESQ.

TO: DEMOCRATIC COMMISSIONERS  
FROM: LEON J. BOKOL  
DATE: MARCH 27, 1982  
RE: NEW JERSEY CONGRESSIONAL REDISTRICTING COMMISSION

Dear Commissioners:

The following is a summary of pertinent events which have occurred in the past week to keep you informed of what is going on.

On Monday, March 23rd, John Sheridan called me to advise that some errors and omissions were found in the plan which was voted and certified on March 20th. He described them as typographical errors and certain mistakes which were not printed by the computer. He advised that he was going to deliver the corrections to the Secretary of State. I told him that I could not give an opinion or approve any corrections, nor did I know if it was legal to reconvene the Democratic Commissioners to obtain their consent, as their work was completed on March 20th when the plan was certified to the Secretary of State. John agreed with that legal position.

It was agreed that the corrected data would be delivered to the Secretary of State for the Secretary to determine what to do with it. These facts were essentially confirmed in John Sheridan's transmittal letter to Secretary Dalton.

Pa 96

Pa 97

On March 25th, I spoke to Secretary of State Dalton and re-confirmed the fact that I was not consenting on behalf of the Democratic Commissioners to use of the corrected data, and that my agreement with John Sheridan was only to have the data delivered to the Secretary for his determination as to what to do with it. I further clarified for Secretary Dalton the fact that I had not consulted with the Democratic Commissioner as I had legal questions as to whether they could be convened to come to any conclusions. Furthermore, we had insufficient information upon which to base any conclusions. I confirmed these facts to Secretary Dalton, and a copy of that letter is enclosed for your reference.

As you may have heard by now the suit brought by the Save Our Shore District Group was heard before Judge Patrick McGarr in Monmouth County Superior Court on March 28th. Judge McGarr denied Plaintiff's Motion for restraints and granted Defendant's Motion to dismiss the suit.

If you have any questions please contact me.

LJB/za  
 CC: Senator John A. Lynch  
 Senator Raymond J. Lesniak



Census Block Level  
New Jersey Draft Congressional Plan Option 14

Town	Census	Non-Hisp	All				
Ward	E Dist	Block	1990 Pop	Black %	Hisp %	Black %	
BURLINGTON	BEVERLY CITY		2,973	24.0%	4.2%	24.6%	
BURLINGTON	CINNAMINSON	0	939	56.0%	0.4%	56.1%	
BURLINGTON	CINNAMINSON	0	9	7003061020	12	0.0%	0.0%
BURLINGTON	CINNAMINSON	0	9	7003061030	63	11.1%	0.0%
BURLINGTON	CINNAMINSON	0	9	7003061040	68	0.0%	0.0%
BURLINGTON	CINNAMINSON	0	9	7003061070	94	1.1%	0.0%
BURLINGTON	CINNAMINSON	0	12	7003063130	35	0.0%	1.8%
BURLINGTON	CINNAMINSON	0	12	7003063140	39	0.0%	0.0%
BURLINGTON	CINNAMINSON	0	12	7003063150	43	0.0%	0.0%
BURLINGTON	CINNAMINSON	0	12	7003063160	56	0.0%	0.0%
BURLINGTON	CINNAMINSON	0	12	7003063170	71	0.0%	0.0%
BURLINGTON	CINNAMINSON	0	12	7003063180	69	0.0%	0.0%
BURLINGTON	CINNAMINSON	0	12	7003063190	121	2.5%	0.0%
BURLINGTON	DELANCO TWP		3,216	0.7%	1.1%	0.7%	
BURLINGTON	DELAN TWP		13,178	6.9%	1.2%	6.9%	
BURLINGTON	EDgewater PARK		8,388	17.0%	2.6%	17.3%	
BURLINGTON	MAPLE SHADE		19,211	5.4%	2.2%	5.6%	
BURLINGTON	PALMYRA		7,056	12.4%	1.8%	12.6%	
BURLINGTON	RIVERSIDE TWP		7,874	2.1%	2.6%	2.2%	
BURLINGTON	RIVERTON BORO		2,775	1.8%	0.5%	1.8%	
CAMDEN	AUDUBON PARK		1,150	0.0%	0.7%	0.0%	
CAMDEN	BARRINGTON		6,774	1.9%	1.4%	2.1%	
CAMDEN	BEIDMANN		12,603	0.9%	1.6%	0.9%	
CAMDEN	BERLIN BORO		5,672	1.0%	1.3%	1.0%	
CAMDEN	BERLIN TWP		5,466	13.2%	1.8%	13.3%	
CAMDEN	BROOKLAWN		1,805	0.3%	0.8%	0.3%	
CAMDEN	CAMDEN		87,492	32.7%	31.2%	36.4%	
CAMDEN	CHESTNUTCREST		1,528	61.7%	2.0%	61.9%	
CAMDEN	CLEMENTON		5,601	7.0%	2.2%	7.4%	
CAMDEN	COLLINGSWOOD		15,313	2.9%	2.6%	3.0%	
CAMDEN	GLOUCESTER CITY		12,649	0.2%	1.0%	0.2%	
CAMDEN	GLOUCESTER TWP		52,787	6.1%	1.3%	6.1%	
CAMDEN	HADDON TWP	0	2	1,049	0.8%	0.3%	
CAMDEN	HADDON TWP	0	3	1,151	1.1%	1.9%	
CAMDEN	HADDON TWP	0	4	908	0.7%	0.3%	
CAMDEN	HADDON TWP	0	5	820	1.0%	1.2%	
CAMDEN	HADDON TWP	0	6	928	0.1%	1.3%	
CAMDEN	HADDON TWP	0	8	1,997	2.4%	0.9%	
CAMDEN	HADDON TWP	0	9	839	0.0%	0.5%	
CAMDEN	HADDON TWP	0	10	863	1.3%	1.4%	
CAMDEN	HADDON TWP	0	11	1,198	0.6%	1.3%	
CAMDEN	HADDON TWP	0	13	471	0.4%	2.5%	
CAMDEN	HADDON TWP	0	14	233	0.9%	0.4%	
CAMDEN	HI-WELLS		1,045	11.4%	2.6%	11.8%	
CAMDEN	LAMES SPRINGS		2,361	2.8%	1.1%	2.8%	
CAMDEN	LAMESIDE		2,841	96.2%	1.1%	96.6%	
CAMDEN	LINDENHOLD		18,734	15.7%	3.2%	16.2%	
CAMDEN	MAGNOLIA		4,861	17.4%	2.1%	17.7%	
CAMDEN	MERCANTVILLE		4,095	2.3%	1.9%	2.4%	
CAMDEN	MOUNT EPHRAIM		4,317	0.3%	0.9%	0.3%	
CAMDEN	OAKLYN		4,430	0.5%	1.1%	0.5%	
CAMDEN	PENNSAUREN		34,738	14.3%	4.9%	14.7%	

Census Block Level  
New Jersey Draft Congressional Plan Option 14a

** District	Town	Ward	C Dist	Census Block	1990 Pop	Non-Hisp Black %	Hisp %	All Black %
	CAMDEN	PINE HILL			9,854	9.7%	2.1%	9.8%
	CAMDEN	PINE VALLEY			19	0.0%	0.0%	0.0%
	CAMDEN	SONNEMEDE			9,042	2.7%	1.4%	2.7%
	CAMDEN	SOMERDALE			5,440	13.8%	2.6%	14.2%
	CAMDEN	STRATFORD			7,614	4.1%	1.6%	4.2%
	CAMDEN	HINSLOW			30,087	22.5%	3.1%	23.0%
	CAMDEN	WOODLYNNE			2,547	4.9%	6.8%	5.1%
	GLOUCESTER	CLAYTON			6,155	15.2%	3.0%	15.7%
	GLOUCESTER	DEPTFORD			24,137	10.1%	1.9%	10.2%
	GLOUCESTER	FRANKLIN TWP			14,482	7.3%	2.8%	7.5%
	GLOUCESTER	MONROE			26,703	12.2%	2.1%	12.5%
	GLOUCESTER	NATIONAL PARK			3,413	0.1%	1.1%	0.1%
	GLOUCESTER	NEWFIELD			1,592	1.3%	1.8%	1.3%
	GLOUCESTER	PAULSBORO			6,577	28.5%	1.5%	28.8%
	GLOUCESTER	WASHINGTON TWP			41,960	3.7%	1.4%	3.7%
	GLOUCESTER	WENONA			2,331	1.5%	0.3%	1.5%
	GLOUCESTER	WEST DEPTFORD			19,380	3.8%	1.3%	3.9%
	GLOUCESTER	WESTVILLE			4,573	1.1%	1.1%	1.1%
	GLOUCESTER	WOODBURY			10,904	19.9%	1.7%	20.1%
	GLOUCESTER	WOODBURY HEIGHT			3,392	1.6%	0.4%	1.7%
		Total			594,630	15.7%	5.4%	16.4%



Census Block Level  
New Jersey Draft Congressional Plan Option 14a

** District	Town	Ward	C Dist	Census Block	1990 Pop	Non-Hisp Black %	Hisp %	All Black %
ATLANTIC	ABECON				7,298	4.1%	2.1%	4.3%
ATLANTIC	ATLANTIC CITY				37,986	49.7%	15.3%	51.3%
ATLANTIC	BRIGHTLINE				11,354	2.9%	4.5%	3.2%
ATLANTIC	BUENA BOROUGH				4,441	4.1%	20.4%	4.6%
ATLANTIC	BUENA VISTA				7,655	15.6%	8.5%	16.1%
ATLANTIC	COBBIN CITY				412	1.7%	0.0%	1.7%
ATLANTIC	EGG HARBOR CITY				4,583	10.5%	20.9%	11.1%
ATLANTIC	EGG HARBOR TWP				24,544	9.2%	3.0%	9.3%
ATLANTIC	ESTELL MANOR				1,404	2.6%	1.1%	2.6%
ATLANTIC	FOLBOW				2,181	3.5%	1.9%	3.7%
ATLANTIC	GALLOWAY TWP				23,330	7.1%	3.7%	7.4%
ATLANTIC	HAMILTON TWP				16,012	16.5%	4.7%	14.6%
ATLANTIC	HANMONTON				12,208	1.0%	8.6%	1.1%
ATLANTIC	LIMWOOD				6,866	0.8%	1.3%	0.8%
ATLANTIC	LONGFORT				1,224	0.0%	0.5%	0.0%
ATLANTIC	MARGATE				8,431	0.5%	1.4%	0.5%
ATLANTIC	MULLICA TWP				5,896	8.5%	12.5%	9.2%
ATLANTIC	NORTH FIELD				7,305	1.8%	1.2%	1.8%
ATLANTIC	PLEASANTVILLE				16,027	53.3%	10.5%	55.1%
ATLANTIC	PORT REPUBLIC				892	0.7%	0.4%	0.7%
ATLANTIC	SONERS POINT				11,216	3.9%	2.8%	4.1%
ATLANTIC	VENTNOR				11,005	1.2%	5.3%	1.4%
ATLANTIC	WEYMOUTH				1,957	4.8%	1.9%	4.9%
BURLINGTON	WASHINGTON TWP				805	0.6%	10.7%	0.7%
CAMDEN	WATERFORD	0	3	6089019100	0	***.***	***.***	***.***
CAMDEN	WATERFORD	0	3	6089019110	4	0.0%	0.0%	0.0%
CAMDEN	WATERFORD	0	3	6089019120	8	0.0%	0.0%	0.0%
CAMDEN	WATERFORD	0	4		1,483	0.7%	1.5%	0.7%
CAMDEN	WATERFORD	0	5		1,286	7.2%	2.1%	7.2%
CAMDEN	WATERFORD	0	6		2,017	4.0%	1.9%	4.3%
CAMDEN	WATERFORD	0	7		1,781	2.0%	1.6%	2.0%
CAPE MAY	AVALON				1,809	0.1%	0.4%	0.1%
CAPE MAY	CAPE MAY CITY				4,648	7.9%	2.3%	8.0%
CAPE MAY	CAPE MAY POINT				248	0.0%	0.4%	0.0%
CAPE MAY	DENNIS TOWNSHIP				5,374	0.4%	0.7%	0.4%
CAPE MAY	LOWER TOWNSHIP				20,820	1.0%	1.2%	1.1%
CAPE MAY	MIDDLE TOWNSHIP				14,771	12.9%	1.5%	13.1%
CAPE MAY	NORTH WILWOOD				5,017	0.6%	1.1%	0.6%
CAPE MAY	OCEAN CITY				15,512	4.9%	1.3%	4.9%
CAPE MAY	SEA ISLE CITY				2,692	0.3%	0.7%	0.3%
CAPE MAY	STONE HARBOR				1,025	0.9%	0.3%	0.9%
CAPE MAY	UPPER TOWNSHIP				10,481	0.6%	1.0%	0.6%
CAPE MAY	WEST CAPE MAY				1,026	22.7%	2.4%	23.7%
CAPE MAY	WEST WILWOOD				453	0.2%	0.4%	0.2%
CAPE MAY	WILWOOD CITY				4,484	18.4%	7.1%	19.0%
CAPE MAY	WILWOOD CREST				3,631	0.4%	1.8%	0.4%
CAPE MAY	WOODSTEE				2,678	29.0%	16.5%	30.0%
CIMBERLAND	BRIDGETON				18,942	36.1%	9.7%	36.9%
CIMBERLAND	COMMERCIAL				5,036	18.0%	2.3%	19.1%
CIMBERLAND	DEERFIELD				2,933	15.3%	3.9%	15.8%
CIMBERLAND	DOWNE				1,702	4.3%	2.1%	4.3%
CIMBERLAND	FAIRFIELD TWP				5,689	48.3%	4.8%	49.1%

Census Block Level  
New Jersey Draft Congressional Plan Option 14

** District	Town	Ward	E Dist	Census		Non-Hisp		All
				Block	1990 Pop	Black %	Hisp %	
2	CUMBERLAND	GREENWICH			911	10.48	0.78	10.88
	CUMBERLAND	HOPWELL			4,215	7.78	3.08	8.08
	CUMBERLAND	LAWRENCE			2,433	15.08	3.98	15.28
	CUMBERLAND	MAURICE RIVER			6,468	26.68	9.98	28.98
	CUMBERLAND	MILVILLE			25,992	8.08	7.68	8.48
	CUMBERLAND	SHILON			408	1.28	0.78	1.28
	CUMBERLAND	STOW CREEK			1,437	3.78	1.18	3.78
	CUMBERLAND	UPPER DEERFIELD			6,937	10.58	2.58	10.88
	CUMBERLAND	VINELAND			54,780	10.48	23.68	11.58
	GLOUCESTER	EAST GREENWICH			5,258	4.08	0.88	4.08
	GLOUCESTER	ELK			3,806	18.98	2.08	19.18
	GLOUCESTER	GLASSBORO			15,614	18.08	2.98	18.58
	GLOUCESTER	GREENWICH			5,102	3.28	0.88	3.28
	GLOUCESTER	HARRISON			6,715	3.08	1.78	3.18
	GLOUCESTER	LOGAN			5,147	11.98	2.58	12.28
	GLOUCESTER	MANFIA			10,074	1.38	1.18	1.38
	GLOUCESTER	PITMAN			9,385	0.58	0.68	0.58
	GLOUCESTER	SOUTH HARRISON			1,919	5.58	2.38	5.98
	GLOUCESTER	SNEEDSBORO			2,024	18.38	7.58	18.78
	GLOUCESTER	WOOLWICH TWP			1,459	6.98	4.98	7.18
SALEM	ALLOWAY			2,795	7.08	1.18	7.18	
SALEM	CARNEYS POINT			8,443	14.88	2.28	15.28	
SALEM	ELMER BORO			1,571	0.68	0.38	0.68	
SALEM	ELSLINBORO			1,170	3.68	0.48	3.68	
SALEM	LOWER ALLOWAYS			1,858	3.68	0.18	3.68	
SALEM	MANNINGTON			1,693	23.48	3.08	23.78	
SALEM	OLDMANS			1,683	12.58	1.88	12.78	
SALEM	PENNS GROVE BOR			5,228	34.88	7.98	35.68	
SALEM	PENNSVILLE			13,794	0.58	0.88	0.58	
SALEM	PILES GROVE			3,250	10.08	3.38	10.40	
SALEM	PITTSBORO			8,121	7.88	1.78	7.98	
SALEM	QUINTON			2,511	18.78	2.18	18.88	
SALEM	SALEM CITY			6,883	49.78	3.68	50.78	
SALEM	UPPER PITTSBORO			3,140	3.58	1.48	3.58	
SALEM	WOODSTOWN BORO			3,154	11.78	0.68	11.98	
	Total			594,630	13.58	6.68	14.08	

Census Block Level  
New Jersey Draft Congressional Plan Option 14c

** District	Town	Ward	C Dist	Census		Non-Map		All
				Block	1990 Pop	Black %	Hisp %	Black %
	HAMILTON TWP	0	1		897	0.5%	0.8%	0.5%
	HAMILTON TWP	0	2		1,161	2.0%	0.7%	2.0%
	HAMILTON TWP	0	3		1,400	0.4%	0.6%	0.4%
	HAMILTON TWP	0	4		1,547	23.8%	4.2%	34.2%
	HAMILTON TWP	0	5		960	13.8%	3.0%	13.8%
	HAMILTON TWP	0	6		506	1.2%	3.0%	1.2%
	HAMILTON TWP	0	7		1,848	18.4%	10.6%	20.0%
	HAMILTON TWP	0	8		876	0.1%	1.4%	0.1%
	HAMILTON TWP	0	9		639	8.3%	15.6%	9.7%
	HAMILTON TWP	0	10		1,807	1.9%	0.3%	1.9%
	HAMILTON TWP	0	11		742	0.2%	1.4%	0.2%
	HAMILTON TWP	0	12		1,039	0.4%	1.4%	0.4%
	HAMILTON TWP	0	13		875	1.1%	2.3%	1.1%
	HAMILTON TWP	0	15		747	32.2%	12.8%	56.5%
	HAMILTON TWP	0	16		1,426	0.8%	3.1%	0.8%
	HAMILTON TWP	0	17		1,309	0.1%	2.5%	0.1%
	HAMILTON TWP	0	18		893	1.0%	0.4%	1.0%
	HAMILTON TWP	0	19		1,044	2.3%	3.8%	3.0%
	HAMILTON TWP	0	20		1,045	0.5%	2.1%	0.5%
	HAMILTON TWP	0	21		679	0.1%	0.9%	0.1%
	HAMILTON TWP	0	22		815	0.1%	1.0%	0.2%
	HAMILTON TWP	0	23		1,540	37.1%	4.5%	38.1%
	HAMILTON TWP	0	24		1,120	2.7%	2.3%	2.8%
	HAMILTON TWP	0	25		1,541	0.8%	0.5%	0.8%
	HAMILTON TWP	0	26		1,448	5.0%	2.2%	5.0%
	HAMILTON TWP	0	27		985	43.1%	9.2%	43.8%
	HAMILTON TWP	0	28		1,074	9.0%	5.7%	9.1%
	HAMILTON TWP	0	29		937	0.2%	2.2%	0.2%
	HAMILTON TWP	0	30		530	0.0%	2.4%	0.0%
	HAMILTON TWP	0	31		1,903	2.3%	3.4%	2.4%
	HAMILTON TWP	0	32		938	0.1%	1.4%	0.1%
	HAMILTON TWP	0	33		735	0.0%	1.2%	0.0%
	HAMILTON TWP	0	34		903	0.1%	1.2%	0.1%
	HAMILTON TWP	0	35		1,861	0.6%	1.3%	0.6%
	HAMILTON TWP	0	36		583	0.2%	0.2%	0.2%
	HAMILTON TWP	0	37		1,047	7.4%	1.5%	7.4%
	HAMILTON TWP	0	38		1,433	1.7%	1.4%	1.7%
	HAMILTON TWP	0	39		1,184	0.3%	3.0%	0.3%
	HAMILTON TWP	0	40		692	0.4%	2.3%	0.4%
	HAMILTON TWP	0	41		643	0.3%	0.2%	0.3%
	HAMILTON TWP	0	42		1,244	0.1%	1.4%	0.1%
	HAMILTON TWP	0	43		1,367	0.3%	0.9%	0.3%
	HAMILTON TWP	0	44		632	0.0%	1.3%	0.0%
	HAMILTON TWP	0	45		1,880	1.2%	1.1%	1.2%
	HAMILTON TWP	0	46		933	0.0%	0.8%	0.0%
	HAMILTON TWP	0	47		1,215	3.4%	1.1%	3.4%
	HAMILTON TWP	0	48		678	0.3%	1.3%	0.3%
	HAMILTON TWP	0	49		960	13.1%	4.2%	14.2%
	HAMILTON TWP	0	50		644	2.8%	1.4%	2.8%
	HAMILTON TWP	0	51		1,327	1.8%	2.3%	1.8%
	HAMILTON TWP	0	52		1,443	0.6%	1.7%	0.7%
	HAMILTON TWP	0	53		1,262	1.0%	2.1%	1.0%

Census Block Level  
New Jersey Draft Congressional Plan Option 14a

** District 3		Ward	E Dist	Census Block	1990 Pop	Non-Hisp Black %	Hisp %	All Black %
MERCER	HAMILTON TWP	0	54		860	0.26	0.88	0.26
MERCER	HAMILTON TWP	0	55		1,257	2.16	0.96	2.16
MERCER	HAMILTON TWP	0	56		1,753	0.78	1.48	0.78
MERCER	HAMILTON TWP	0	57		768	6.88	3.18	6.98
MERCER	HAMILTON TWP	0	58		1,234	2.58	1.48	2.58
MERCER	HAMILTON TWP	0	59		1,081	0.08	0.98	0.08
MERCER	HAMILTON TWP	0	60		710	0.08	0.88	0.78
MERCER	HAMILTON TWP	0	61		1,807	0.78	2.58	0.08
MERCER	HAMILTON TWP	0	62		861	0.38	1.28	0.38
MERCER	HAMILTON TWP	0	63		1,024	5.58	3.18	5.68
MERCER	HAMILTON TWP	0	64		97	0.08	0.08	0.08
MERCER	HAMILTON TWP	0	66		1,223	9.18	2.38	9.18
MERCER	HAMILTON TWP	0	67		512	1.48	1.08	1.48
MERCER	HAMILTON TWP	0	68		1,104	0.48	2.38	0.48
MERCER	HAMILTON TWP	0	69		1,633	4.78	1.88	4.78
MERCER	HAMILTON TWP	0	70		865	5.48	0.88	5.48
MERCER	HAMILTON TWP	0	71		2,266	1.98	1.78	1.98
MERCER	HAMILTON TWP	0	72		856	0.78	2.28	0.78
MERCER	HAMILTON TWP	0	73		1,102	0.48	1.98	0.48
MERCER	HAMILTON TWP	0	74		560	0.78	0.28	0.78
MERCER	HAMILTON TWP	0	75		2,178	0.58	1.78	0.58
MERCER	HAMILTON TWP	0	76		1,403	0.58	0.98	0.58
MERCER	HAMILTON TWP	0	77		2,749	6.08	1.88	6.38
MERCER	WASHINGTON TWP				5,815	2.38	1.88	2.38
MERCER	ALLENBURY				759	0.78	1.48	0.78
MONMOUTH	ALLENBURY				1,828	9.38	2.48	9.38
MONMOUTH	ASBURY PARK				16,789	57.48	9.18	59.48
MONMOUTH	ATLANTIC HIGHLA				4,628	1.48	1.88	1.68
MONMOUTH	AVON				2,165	0.38	1.78	0.38
MONMOUTH	BEIJAR				5,877	5.28	3.08	5.38
MONMOUTH	BRADLEY BEACH				4,475	4.08	7.58	4.18
MONMOUTH	BRILLE				1,406	5.28	1.58	5.48
MONMOUTH	COLTS NECK				8,559	3.58	2.68	3.68
MONMOUTH	DEAL				1,179	0.58	4.28	0.78
MONMOUTH	EATONTOWN				13,800	12.38	4.68	12.58
MONMOUTH	FAIR HAVEN				5,270	5.78	1.18	5.78
MONMOUTH	FREEHOLD				10,742	17.88	11.38	18.38
MONMOUTH	FREEHOLD TWP	0	1		3,274	14.48	3.88	14.78
MONMOUTH	FREEHOLD TWP	0	2		2,554	2.98	3.58	3.18
MONMOUTH	FREEHOLD TWP	0	5		1,438	1.88	2.28	1.98
MONMOUTH	FREEHOLD TWP	0	9		2,112	4.28	5.48	4.28
MONMOUTH	FREEHOLD TWP	0	12		1,221	5.28	1.78	5.38
MONMOUTH	FREEHOLD TWP	0	13		1,265	1.88	3.08	2.28
MONMOUTH	HASLET				21,876	0.88	3.78	0.88
MONMOUTH	HIGHLANDS				4,849	1.08	2.28	1.08
MONMOUTH	HOLMDEL TWP				11,532	0.58	2.08	0.58
MONMOUTH	INTERLAKEN BORO				910	1.88	1.48	1.88
MONMOUTH	JEANSBURG				11,049	0.78	5.08	0.88
MONMOUTH	KEYPORT				7,586	7.48	8.18	7.88
MONMOUTH	LITTLE SILVER				5,721	0.38	1.38	0.38
MONMOUTH	LOCH ARBOUR				380	1.88	2.48	1.88
MONMOUTH	LONG BRANCH				28,458	18.58	13.68	19.58

Census Block Level  
New Jersey Draft Congressional Plan Option 14a

** District	Town	Ward	E Dist	Census Block	1990 Pop	Non-Hisp Black &	Hisp &	All Black &	
3	NONMOUTH	MANALAPAN	0	1		2,641	10.3%	3.4%	10.4%
	NONMOUTH	MANALAPAN	0	8	8101003010	294	0.0%	0.7%	0.0%
	NONMOUTH	MANALAPAN	0	8	8101003030	106	5.7%	0.0%	5.7%
	NONMOUTH	MANALAPAN	0	8	8101003040	123	0.0%	0.8%	0.0%
	NONMOUTH	MANALAPAN	0	8	8101003060	43	0.0%	1.6%	0.0%
	NONMOUTH	MANALAPAN	0	8	8101003090	79	0.0%	3.8%	0.0%
	NONMOUTH	MANALAPAN	0	8	8101003100	39	0.0%	2.6%	0.0%
	NONMOUTH	MANALAPAN	0	8	8101003110	30	0.0%	0.0%	0.0%
	NONMOUTH	MANALAPAN	0	8	8101003120	70	5.7%	1.4%	3.7%
	NONMOUTH	MANALAPAN	0	8	8101003130	24	0.0%	0.0%	0.0%
	NONMOUTH	MANALAPAN	0	8	8101003140	41	0.0%	7.3%	0.0%
	NONMOUTH	MANALAPAN	0	8	8101004010	40	0.0%	7.5%	0.0%
	NONMOUTH	MANALAPAN	0	8	8101004020	38	0.0%	23.7%	0.0%
	NONMOUTH	MANALAPAN	0	8	8101004030	94	3.2%	3.2%	3.2%
	NONMOUTH	MANALAPAN	0	8	8101004040	56	0.0%	7.1%	0.0%
	NONMOUTH	MANALAPAN	0	8	8101004050	35	0.0%	9.1%	0.0%
	NONMOUTH	MANALAPAN	0	8	8101004060	43	2.3%	0.0%	2.3%
	NONMOUTH	MANALAPAN	0	8	8101005150	0	***%	***%	***%
	NONMOUTH	MANALAPAN	0	13		3,364	1.3%	3.0%	1.3%
	NONMOUTH	MANASQUAN				5,369	0.2%	2.1%	0.2%
	NONMOUTH	MARLBORO TWP	0	1		2,624	19.0%	3.2%	19.4%
	NONMOUTH	MARLBORO TWP	0	14		3,423	1.5%	2.4%	1.5%
	NONMOUTH	MARLBORO TWP	0	15		2,969	0.7%	2.0%	0.7%
	NONMOUTH	MIDDLETON TWP				68,183	1.8%	2.7%	1.8%
	NONMOUTH	MILLETONE TWP				5,069	4.8%	3.2%	5.0%
	NONMOUTH	MONMOUTH BEACH				3,303	0.3%	0.8%	0.3%
	NONMOUTH	NEPTUNE CITY				4,997	3.0%	2.8%	3.1%
	NONMOUTH	NEPTUNE TWP				28,148	32.9%	4.2%	33.8%
	NONMOUTH	OCEAN TWP				25,058	5.1%	2.7%	5.2%
	NONMOUTH	OCEANPORT				4,146	3.8%	1.9%	4.1%
	NONMOUTH	RED BANK				10,636	25.4%	5.9%	26.4%
	NONMOUTH	ROOSEVELT				884	3.6%	1.6%	3.8%
	NONMOUTH	RUNSON				6,701	0.3%	1.1%	0.3%
	NONMOUTH	SEA BRIGHT				1,693	2.1%	2.2%	2.1%
	NONMOUTH	SEA GIRT				2,099	0.0%	0.8%	0.0%
	NONMOUTH	SHREWSBURY				3,086	1.3%	1.5%	1.3%
	NONMOUTH	SHREWSBURY TWP				1,098	9.0%	4.4%	9.7%
	NONMOUTH	SOUTH BELMAR				1,482	14.0%	3.9%	14.2%
	NONMOUTH	SPRING LAKE				3,499	0.1%	0.9%	0.1%
	NONMOUTH	SPRING LAKE HGT				5,341	1.0%	1.3%	1.0%
	NONMOUTH	TIFTON FALLS				12,361	16.8%	3.5%	17.3%
	NONMOUTH	UNION BEACH				6,156	0.6%	4.5%	0.6%
	NONMOUTH	UPPER FREEHOLD				3,277	1.8%	3.4%	1.8%
	NONMOUTH	WALL TWP	0	3		1,487	0.6%	1.5%	0.6%
	NONMOUTH	WALL TWP	0	4		1,242	0.1%	0.8%	0.1%
	NONMOUTH	WALL TWP	0	5		1,243	0.0%	1.6%	0.0%
	NONMOUTH	WALL TWP	0	6		1,417	0.1%	1.8%	0.1%
	NONMOUTH	WALL TWP	0	7		1,488	0.9%	1.1%	0.9%
	NONMOUTH	WALL TWP	0	8		1,557	0.1%	0.3%	0.1%
	NONMOUTH	WALL TWP	0	10		1,066	0.0%	0.8%	0.0%
	NONMOUTH	WALL TWP	0	12		1,987	0.2%	0.6%	0.2%

Census Block Level  
New Jersey Draft Congressional Plan Option 14a

** District	Town	Ward	C Dist	Census Block	Non-Hisp		All
					1990 Pop	Black %	
	HALL TWP	0	13		1,214	0.18	1.7%
	HONMOUTH				1,176	0.18	0.6%
	HONMOUTH	0	14		7,490	1.9%	2.3%
	HONMOUTH				1,224	0.18	0.3%
	OCEAN				2,209	0.5%	1.9%
	OCEAN	0	1		2,112	0.3%	1.5%
	OCEAN	0	2		28	0.0%	0.0%
	OCEAN	0	3	7134001320	25	0.0%	0.0%
	OCEAN	0	4		2,132	0.1%	1.2%
	OCEAN	0	5		1,388	0.1%	1.3%
	OCEAN	0	6		2,078	0.5%	4.9%
	OCEAN	0	7		1,738	0.5%	2.4%
	OCEAN	0	8		2,627	0.0%	2.6%
	OCEAN	0	9		1,072	0.0%	2.3%
	OCEAN	0	10		2,169	1.8%	3.7%
	OCEAN	0	11		1,021	0.7%	1.8%
	OCEAN	0	12		2,006	0.0%	2.9%
	OCEAN	0	14		3,410	0.4%	2.4%
	OCEAN	0	15		1,374	0.4%	2.0%
	OCEAN	0	17		3,557	1.8%	3.7%
	OCEAN	0	18		1,153	0.3%	1.4%
	OCEAN	0	19		2,444	0.5%	2.5%
	OCEAN	0	22		2,445	0.3%	1.7%
	OCEAN	0	23		707	0.0%	0.3%
	OCEAN	0	24		3,079	0.4%	2.5%
	OCEAN	0	25		3,527	0.1%	1.6%
	OCEAN	0	26		853	0.0%	0.6%
	OCEAN	0	28		4,313	2.1%	3.4%
	OCEAN	0	30		630	0.2%	0.8%
	OCEAN	0	31		640	0.0%	0.9%
	OCEAN	0	32		958	1.1%	1.8%
	OCEAN	0	34		1,622	0.5%	3.3%
	OCEAN			HAWTHORNING	334	0.9%	0.9%
	OCEAN			PO PLEASANT BCH	5,112	1.2%	1.3%
	OCEAN			POINT PLEASANT	18,177	0.4%	1.5%
	Total				594,629	7.7%	7.9%

Census Block Level:  
New Jersey Draft Congressional Plan Option 14a

** District	Town	Hard	E Dist	Census Block	1990 Pop	Non-Rep Black %	Rep %	All Black %
	BERGEN			ALLENDALE	5,900	0.4%	1.8%	0.4%
	BERGEN			CLOSTER	8,094	1.1%	2.7%	1.1%
	BERGEN			CRESSKILL	7,558	0.7%	3.1%	0.7%
	BERGEN			DEKAREST	4,800	0.8%	2.9%	0.9%
	BERGEN			EMERSON	6,930	0.9%	3.0%	1.0%
	BERGEN			FRANKLIN LAKES	9,873	0.4%	1.7%	0.4%
	BERGEN			HARRINGTON PARK	4,423	0.6%	2.3%	0.6%
	BERGEN			HAWORTH	3,384	1.4%	2.7%	1.7%
	BERGEN			HILLSDALE	9,750	0.6%	2.8%	0.6%
	BERGEN			HO-HO-KUS	3,935	0.2%	1.7%	0.2%
	BERGEN			MANHAW	17,905	3.4%	3.0%	3.6%
	BERGEN			MIDLAND PARK	7,047	0.4%	2.3%	0.5%
	BERGEN			MONTVALE	6,946	0.7%	2.2%	0.8%
	BERGEN		0	1	1,561	0.5%	5.3%	0.5%
	BERGEN		0	3 0371002010	28	0.0%	0.0%	0.0%
	BERGEN		0	3 0371002020	25	0.0%	4.0%	0.0%
	BERGEN		0	3 0371002030	45	0.0%	4.4%	0.0%
	BERGEN		0	3 0371002040	19	0.0%	0.0%	0.0%
	BERGEN		0	3 0371002050	28	0.0%	7.1%	0.0%
	BERGEN		0	3 0371002060	144	0.0%	0.0%	0.0%
	BERGEN		0	3 0371002080	22	0.0%	0.0%	0.0%
	BERGEN		0	3 0371002090	430	0.7%	3.3%	1.9%
	BERGEN		0	3 0371003080	57	0.0%	0.0%	0.0%
	BERGEN		0	3 0371003090	52	0.0%	0.0%	0.0%
	BERGEN		0	3 0371003100	56	0.0%	0.0%	0.0%
	BERGEN		0	3 0371003110	98	5.1%	6.1%	5.1%
	BERGEN		0	3 0371003120	43	0.0%	2.3%	0.0%
	BERGEN		0	3 0371003130	31	0.0%	0.0%	0.0%
	BERGEN		0	3 0371003140	23	0.0%	0.0%	0.0%
	BERGEN		0	3 0371003150	95	0.0%	13.7%	2.1%
	BERGEN		0	3 0371003160	59	0.0%	0.0%	0.0%
	BERGEN		0	3 0371003170	107	1.9%	9.3%	1.9%
	BERGEN		0	3 0371003180	11	0.0%	0.0%	0.0%
	BERGEN		0	3 0371003190	9	0.0%	11.1%	0.0%
	BERGEN		0	3 0371003210	0	***.1%	***.1%	***.1%
	BERGEN		0	3 0371004090	49	0.0%	2.0%	0.0%
	BERGEN		0	3 0371004100	61	0.0%	8.2%	0.0%
	BERGEN		0	3 0371004110	58	0.0%	12.1%	0.0%
	BERGEN		0	3 0371004120	53	0.0%	8.4%	0.0%
	BERGEN		0	3 0371004130	52	0.0%	0.0%	0.0%
	BERGEN		0	3 0371004140	55	0.0%	27.3%	21.8%
	BERGEN		0	3 0371004150	0	***.1%	***.1%	***.1%
	BERGEN		0	3 0371004160	27	0.0%	0.0%	0.0%
	BERGEN		0	3 0371004170	72	2.8%	1.4%	2.8%
	BERGEN		0	3 0371004180	91	2.2%	8.8%	2.2%
	BERGEN		0	3 0371004200	50	0.0%	8.0%	0.0%
	BERGEN		0	3 0371004210	26	0.0%	0.0%	0.0%
	BERGEN		0	3 0371004220	28	0.0%	0.0%	0.0%
	BERGEN		0	3 0371006040	55	0.0%	3.6%	0.0%
	BERGEN		0	3 0371006060	15	0.0%	6.7%	0.0%
	BERGEN		0	3 0371008160	32	0.0%	0.0%	0.0%
	BERGEN			MONTVALE	4,583	0.3%	5.4%	0.6%

Census Block Level  
New Jersey Draft Congressional Plan Option 16a

** District	Town	Ward	E Dist	Census Block	Non-Hispanic		All				
					p	Black %	Hispanic %	Black %			
	BERGEN			NORWOOD	4,858	0.88	2.88	1.18			
	BERGEN			OKLAND	11,887	1.14	2.78	1.14			
	BERGEN			OLD TAPPAN	4,254	0.98	2.18	0.98			
	BERGEN			ORADELL	8,024	0.38	1.98	0.38			
	BERGEN			PARK RIDGE	8,102	0.78	2.88	0.78			
	BERGEN			RAMSEY	13,228	0.78	2.28	0.88			
	BERGEN			RIDGEMOOD	24,152	1.98	2.88	2.08			
	BERGEN			RIVER VALE	9,410	0.68	2.18	0.78			
	BERGEN			ROCKLEIGH	270	1.58	1.98	1.58			
	BERGEN			SADDLE RIVER	2,950	0.48	1.98	0.48			
	BERGEN			UP SADDLE RIVER	7,198	0.98	2.38	0.98			
	BERGEN			WALDWICK	9,757	0.58	3.48	0.58			
	BERGEN			WASHINGTON TWP	9,245	0.88	3.08	0.88			
	BERGEN			WESTWOOD	10,446	6.58	3.18	6.68			
	BERGEN			WOODCLIFF LAKE	5,303	0.88	1.48	0.98			
	BERGEN			WYCKOFF	15,372	0.58	1.68	0.58			
	HUNTERDON			CALIFORNIA	1,073	0.18	0.88	0.18			
	HUNTERDON			GLEN GARDNER	1,665	1.38	0.98	1.38			
	HUNTERDON			HAMPTON BORO	1,515	0.48	0.88	0.48			
	HUNTERDON			LEBANON TWP	5,577	0.58	0.78	0.58			
	MORRIS			BUTLER	7,382	0.38	2.58	0.38			
	MORRIS			JEFFERSON	17,825	0.88	2.28	0.88			
	MORRIS			MOUNT OLIVE	21,282	2.78	3.38	2.88			
	MORRIS			NETCONG	3,311	1.18	3.78	1.28			
	MORRIS			ROXBURY	1,509	0.98	4.88	0.98			
	MORRIS			ROXBURY	2	2	0453001100	43	9.38	9.38	9.38
	MORRIS			ROXBURY	2	2	0453003150	40	0.08	5.08	0.08
	MORRIS			ROXBURY	2	2	0453003170	22	0.08	0.08	0.08
	MORRIS			WASHINGTON TWP	15,582	1.28	1.58	1.28			
	PASSAIC			BLOOMINGDALE	7,530	0.48	3.18	0.48			
	PASSAIC			RINGWOOD	12,623	1.88	2.58	1.88			
	PASSAIC			JEFF MILFORD	25,470	1.08	2.18	1.08			
	SUSSEX			ANDOVER BORO	700	1.78	2.08	1.98			
	SUSSEX			ANDOVER TWP	5,438	1.28	1.48	1.28			
	SUSSEX			BRANCHVILLE	851	0.18	1.28	0.18			
	SUSSEX			BYRAM	8,048	0.88	2.48	0.88			
	SUSSEX			FRANKFORD	5,114	0.38	1.38	0.38			
	SUSSEX			FRANKLIN BORO	4,977	0.58	2.88	0.58			
	SUSSEX			FREDON	2,743	0.08	1.08	0.08			
	SUSSEX			GREEN	2,709	1.08	1.58	1.08			
	SUSSEX			HANBURG	2,566	0.48	2.98	0.48			
	SUSSEX			HAMPTON	4,438	0.78	1.48	0.78			
	SUSSEX			HARDYSTON	5,275	0.28	1.48	0.28			
	SUSSEX			HOPATCONG	15,586	1.38	3.48	1.48			
	SUSSEX			LAFAYETTE	1,902	0.68	1.08	0.78			
	SUSSEX			MONTAG	2,832	2.38	2.08	2.48			
	SUSSEX			NEWTON	7,521	2.08	2.58	2.18			
	SUSSEX			ODDENSEBURG	2,722	0.18	4.68	0.28			
	SUSSEX			SANDYSTON	1,732	0.18	1.48	0.18			
	SUSSEX			SPARTA	15,157	0.48	1.88	0.48			
	SUSSEX			E. NO. 10	3,393	1.18	3.28	1.28			
	SUSSEX			WILMINGTON	4,253	0.48	1.08	0.48			



Census Block Level  
New Jersey Draft, Congressional Plan Option 14a

** District	Town	Ward	E Dist	Census Block	1990 Pop	Non-Hisp Black %	Hisp %	All Black %
	SUSSEX				2,201	0.88	1.28	0.28
	SUSSEX				21,211	0.48	2.28	0.48
	SUSSEX				67	0.08	0.08	0.08
	SUSSEX				9,687	2.98	2.48	3.08
	HARREN				3,484	0.58	2.28	0.58
	HARREN				2,530	0.08	1.28	0.08
	HARREN				2,609	0.48	1.38	0.48
	HARREN				5,331	0.48	1.68	0.48
	HARREN				2,404	0.78	1.18	0.78
	HARREN				1,779	0.68	1.38	0.68
	HARREN				1,899	0.28	0.68	0.28
	HARREN				8,120	1.48	3.28	1.58
	HARREN				1,235	0.38	0.98	0.38
	HARREN				2,453	0.58	0.68	0.58
	HARREN				1,719	0.18	1.08	0.28
	HARREN				3,940	0.88	1.98	0.88
	HARREN				2,543	0.68	1.68	0.68
	HARREN				2,493	0.58	1.18	0.58
	HARREN				5,052	0.88	1.18	1.08
	HARREN				7,154	5.38	2.88	5.48
	HARREN				1,790	0.68	1.78	0.48
	HARREN				20	0.08	5.08	0.08
	HARREN				15,757	1.98	2.68	2.08
	HARREN				3,591	0.38	1.08	0.38
	HARREN				6,474	1.98	2.58	2.08
	HARREN				5,267	1.18	1.58	1.18
	HARREN				3,403	1.68	2.38	1.98
	Total				584,630	1.28	2.48	1.28

Census Block Level  
New Jersey Draft Congressional Plan Option 14a

** District	Town	Ward	E Dist	Census Block	1990 Pop	Non-Hisp Black %	Hisp %	All Black %	
6	MIDDLESEX			CARTERET	19,025	5.4%	14.5%	5.0%	
	MIDDLESEX			EDISON	88,480	5.4%	4.3%	5.0%	
	MIDDLESEX			HIGHLAND PARK	13,279	8.1%	3.5%	8.5%	
	MIDDLESEX			METUCHEN	12,804	6.0%	2.8%	6.1%	
	MIDDLESEX			MIDDLESEX	13,055	1.7%	3.3%	1.7%	
	MIDDLESEX			NEW BRUNSWICK	41,711	27.3%	19.3%	29.6%	
	MIDDLESEX			NORTH BRUNSWICK	31,287	10.7%	5.8%	11.1%	
	MIDDLESEX		1	1	1,186	2.8%	6.7%	3.0%	
	MIDDLESEX		1	2	1,262	0.8%	6.3%	1.0%	
	MIDDLESEX		1	3	1,182	0.7%	5.7%	0.7%	
	MIDDLESEX		1	4	1,158	0.4%	5.4%	0.4%	
	MIDDLESEX		1	5	1,593	2.3%	7.0%	2.3%	
	MIDDLESEX		1	6	105	3.8%	1.9%	3.8%	
	MIDDLESEX		1	7	623	0.6%	1.8%	0.6%	
	MIDDLESEX		2	6	1,612	12.2%	9.1%	13.5%	
	MIDDLESEX		3	1	1,173	1.4%	6.2%	1.4%	
	MIDDLESEX		3	2	1,572	1.0%	6.2%	1.0%	
	MIDDLESEX		3	3	2,780	9.5%	15.3%	9.8%	
	MIDDLESEX		3	4	1,965	18.8%	9.8%	19.7%	
	MIDDLESEX		3	5	1,754	3.1%	6.0%	3.1%	
	MIDDLESEX		4	1	1,886	3.8%	3.6%	3.9%	
	MIDDLESEX		4	2	1,254	1.7%	3.2%	1.7%	
	MIDDLESEX		5	4	850	1.2%	3.3%	1.2%	
	MIDDLESEX			PERTH AMBOY	41,947	8.1%	55.5%	11.8%	
	MIDDLESEX			PISCATAWAY	47,089	17.2%	3.9%	17.6%	
	MIDDLESEX			SAYREVILLE	34,986	3.1%	4.0%	3.2%	
	MIDDLESEX			SOUTH AMBOY	7,663	0.2%	3.1%	0.3%	
	MIDDLESEX			SOUTH PLAINFIELD	20,489	6.1%	4.4%	6.3%	
	MIDDLESEX			SOUTH RIVER	13,692	3.9%	7.5%	3.9%	
	MIDDLESEX			WOODBRIDGE	93,086	6.1%	5.6%	6.5%	
	MONMOUTH		0	1	1,298	9.8%	7.7%	10.3%	
	MONMOUTH		0	2	1,679	50.8%	4.1%	51.3%	
	MONMOUTH		0	3	1,449	5.0%	9.2%	5.2%	
	MONMOUTH		0	4	2,094	16.3%	6.6%	16.7%	
	MONMOUTH		0	5	610	13.8%	7.4%	13.8%	
	MONMOUTH		0	8	1,306	18.8%	5.4%	19.4%	
	MONMOUTH		0	1	1,252	6.2%	8.5%	7.0%	
	MONMOUTH		0	2	800	18.4%	3.5%	18.9%	
	SOMERSET		0	4	1,728	42.6%	8.9%	43.8%	
	SOMERSET		0	5	1,082	31.5%	12.9%	33.1%	
	SOMERSET		0	7	973	23.2%	4.7%	23.4%	
	SOMERSET		0	11	1,384	79.1%	5.2%	81.1%	
	SOMERSET		0	12	0533004010	6	83.3%	0.0%	83.3%
	SOMERSET		0	12	0533004020	7	100.0%	0.0%	100.0%
	SOMERSET		0	12	0533004030	9	88.9%	0.0%	88.9%
	SOMERSET		0	12	0533004040	61	95.1%	0.0%	95.1%
	SOMERSET		0	12	0533004050	0	***%*	***%*	***%*
	SOMERSET		0	12	0533004060	27	100.0%	0.0%	100.0%
	SOMERSET		0	12	0533004070	8	100.0%	0.0%	100.0%
	SOMERSET		0	12	0533004080	21	66.7%	0.0%	66.7%
	SOMERSET		0	12	0533004090	0	***%*	***%*	***%*
	SOMERSET		0	12	0533004140	51	60.8%	9.8%	70.8%

Census Block Level  
New Jersey Draft Congressional Plan Option 14a

Town	Ward	E Dist	Census Block	Non-Whip		All	
				1990 Pop	Black %		
** DISTRICT 6							
SOMERSET	FRANKLIN TWP	0	12 0533004190	37	91.9%	0.0%	91.9%
SOMERSET	FRANKLIN TWP	0	12 0533004160	87	89.7%	6.9%	89.7%
SOMERSET	FRANKLIN TWP	0	12 0533004170	68	77.9%	10.3%	77.9%
SOMERSET	FRANKLIN TWP	0	12 0533004180	46	80.4%	0.0%	80.4%
SOMERSET	FRANKLIN TWP	0	12 0533004280	182	89.0%	3.3%	89.6%
SOMERSET	FRANKLIN TWP	0	12 0534009410	2	0.0%	0.0%	0.0%
SOMERSET	FRANKLIN TWP	0	13 1,240	17	17.7%	6.5%	18.4%
SOMERSET	FRANKLIN TWP	0	15 1,076	81	81.3%	15.7%	83.3%
SOMERSET	FRANKLIN TWP	0	16 735	26	26.8%	3.7%	27.2%
SOMERSET	FRANKLIN TWP	0	17 821	89	89.0%	3.7%	89.3%
SOMERSET	FRANKLIN TWP	0	19 973	45	45.8%	4.8%	46.5%
SOMERSET	FRANKLIN TWP	0	20 1,072	25	25.6%	3.7%	26.5%
SOMERSET	FRANKLIN TWP	0	21 955	9	9.9%	6.5%	10.5%
SOMERSET	FRANKLIN TWP	0	24 0531032060	139	12.9%	3.6%	12.9%
SOMERSET	FRANKLIN TWP	0	24 0531032070	117	41.9%	3.4%	41.9%
SOMERSET	FRANKLIN TWP	0	24 0531032080	42	0.0%	0.0%	0.0%
SOMERSET	FRANKLIN TWP	0	24 0531032090	68	4.4%	0.0%	4.4%
SOMERSET	FRANKLIN TWP	0	24 0531032100	80	6.3%	2.5%	8.8%
SOMERSET	FRANKLIN TWP	0	24 0531032110	138	19.6%	2.2%	20.3%
SOMERSET	FRANKLIN TWP	0	24 0531032120	9	0.0%	44.4%	44.4%
SOMERSET	FRANKLIN TWP	0	24 0531032130	75	4.0%	1.3%	4.0%
SOMERSET	FRANKLIN TWP	0	24 0531032140	59	11.9%	0.0%	11.9%
SOMERSET	FRANKLIN TWP	0	24 0531032160	32	16.8%	3.1%	18.8%
SOMERSET	FRANKLIN TWP	0	24 0531032170	45	31.1%	15.6%	31.1%
SOMERSET	FRANKLIN TWP	0	25 0531032180	38	23.7%	0.0%	23.7%
SOMERSET	FRANKLIN TWP	0	25 0531033030	84	15.5%	10.7%	25.0%
SOMERSET	FRANKLIN TWP	0	26 1,091	21	21.0%	4.4%	21.2%
SOMERSET	FRANKLIN TWP	0	27 1,133	13	11.7%	4.8%	11.9%
SOMERSET	FRANKLIN TWP	0	28 636	22	22.3%	2.4%	22.3%
SOMERSET	FRANKLIN TWP	0	29 754	24	24.8%	7.7%	26.7%
UNION	LINDEN	1	1	1,159	3.0%	7.1%	3.3%
UNION	LINDEN	1	2	1,148	2.8%	6.2%	3.2%
UNION	LINDEN	1	3	1,221	0.4%	4.7%	0.4%
UNION	LINDEN	2	1	1,239	1.8%	8.2%	1.8%
UNION	LINDEN	2	2	1,249	1.4%	5.0%	1.4%
UNION	LINDEN	2	3	994	0.2%	6.3%	0.2%
UNION	LINDEN	3	2	940	1.5%	12.6%	1.5%
UNION	LINDEN	5	1	866	0.5%	7.0%	0.5%
UNION	LINDEN	6	1	1,001	0.8%	4.9%	0.8%
UNION	LINDEN	6	2	1,168	1.5%	5.7%	1.5%
UNION	LINDEN	6	3	1,574	2.2%	7.0%	2.5%
UNION	LINDEN	7	1	1,018	12.0%	5.6%	12.7%
UNION	LINDEN	7	3	1,149	3.5%	12.2%	3.7%
UNION	LINDEN	8	1	1,137	1.5%	21.9%	2.1%
UNION	LINDEN	8	2	1,129	11.1%	24.3%	11.3%
UNION	LINDEN	9	3	886	0.0%	2.8%	0.0%
UNION	LINDEN	9	4	839	0.2%	2.3%	0.2%
UNION	LINDEN	10	2	949	0.0%	4.0%	0.0%
UNION	PLAINFIELD			46,567	63.7%	15.0%	65.7%
Total				594,630	13.9%	10.9%	14.7%

Census Block Level  
New Jersey Draft Congressional Plan Option 148

** District	Town	Ward	E Dist	Census Block	Non-Wrap		All Black %		
					1990 Pop	Wrap %			
	MERCER	PRINCETON BORO			12,016	8.44	5.15	8.58	
	MERCER	PRINCETON TWP			1,198	6.88	4.08	6.98	
	MERCER	WEST WINDSOR	0	2	738	0.76	2.68	0.78	
	MERCER	WEST WINDSOR	0	4	2,429	4.56	6.88	4.98	
	MERCER	WEST WINDSOR	0	6	194	0.08	4.18	0.08	
	MERCER	WEST WINDSOR	0	6	0043041010	75	0.08	2.78	0.08
	MERCER	WEST WINDSOR	0	6	0043041020	28	0.08	0.08	0.08
	MERCER	WEST WINDSOR	0	6	0043051010	34	0.08	0.08	0.08
	MERCER	WEST WINDSOR	0	6	0043051020	19	0.08	0.08	0.08
	MERCER	WEST WINDSOR	0	6	0043051030	87	0.08	0.08	0.08
	MERCER	WEST WINDSOR	0	6	0043051040	206	0.08	0.38	0.08
	MERCER	WEST WINDSOR	0	6	0043051070	28	0.08	0.08	0.08
	MERCER	WEST WINDSOR	0	6	0043051080	32	0.08	0.08	0.08
	MERCER	WEST WINDSOR	0	7	895	1.14	1.28	1.18	
	MIDDLESEX	DUNELLEN			6,528	1.58	5.08	1.58	
	MIDDLESEX	EAST BRUNSWICK			43,548	2.18	2.98	2.28	
	MIDDLESEX	HELMETTA			1,211	0.68	1.98	0.68	
	MIDDLESEX	JAMESBORG			5,294	8.68	2.98	8.78	
	MIDDLESEX	MILITOWN			6,968	0.18	1.88	0.18	
	MIDDLESEX	MONROE			22,255	3.18	1.88	3.18	
	MIDDLESEX	OLD BRIDGE	2	1	1,582	1.38	3.08	1.38	
	MIDDLESEX	OLD BRIDGE	2	2	1,134	0.48	1.38	0.48	
	MIDDLESEX	OLD BRIDGE	2	3	638	0.08	4.78	0.08	
	MIDDLESEX	OLD BRIDGE	2	4	2,356	2.48	2.88	2.88	
	MIDDLESEX	OLD BRIDGE	2	5	2,285	1.68	2.98	1.78	
	MIDDLESEX	OLD BRIDGE	2	7	1,510	4.18	3.48	4.38	
	MIDDLESEX	OLD BRIDGE	2	8	2,440	3.38	4.38	3.58	
	MIDDLESEX	OLD BRIDGE	4	3	1,267	1.78	4.28	2.08	
	MIDDLESEX	OLD BRIDGE	4	4	901	1.88	5.28	1.88	
	MIDDLESEX	OLD BRIDGE	4	5	1,233	2.08	4.98	2.08	
	MIDDLESEX	OLD BRIDGE	4	6	1,370	1.48	3.88	1.48	
	MIDDLESEX	OLD BRIDGE	4	7	514	0.38	4.18	0.38	
	MIDDLESEX	OLD BRIDGE	4	8	969	2.78	7.08	2.88	
	MIDDLESEX	OLD BRIDGE	5	1	905	1.78	3.48	1.78	
	MIDDLESEX	OLD BRIDGE	5	2	857	0.28	2.38	0.28	
	MIDDLESEX	OLD BRIDGE	5	3	1,243	1.48	3.48	1.68	
	MIDDLESEX	OLD BRIDGE	5	5	2,307	2.68	2.98	2.68	
	MIDDLESEX	OLD BRIDGE	5	6	1,462	2.68	2.78	2.68	
	MIDDLESEX	OLD BRIDGE	5	7	1,868	3.48	3.38	3.68	
	MIDDLESEX	OLD BRIDGE	6	1	1,604	1.28	3.48	1.28	
	MIDDLESEX	OLD BRIDGE	6	2	1,426	0.88	4.28	1.28	
	MIDDLESEX	OLD BRIDGE	6	3	649	0.58	3.58	0.98	
	MIDDLESEX	OLD BRIDGE	6	4	1,175	1.38	3.78	1.48	
	MIDDLESEX	OLD BRIDGE	6	5	1,162	0.68	3.08	0.78	
	MIDDLESEX	OLD BRIDGE	6	6	1,261	3.78	5.28	4.18	
	MIDDLESEX	PLAINSBORO			16,213	10.48	3.98	10.78	
	MIDDLESEX	SOUTH BRUNSWICK			25,792	5.98	3.78	6.28	
	MIDDLESEX	SPOTSWOOD			7,983	0.78	3.28	0.88	
	HORSHOUTH	ABERDEEN TWP	0	4	882	2.58	3.28	2.58	
	HORSHOUTH	ABERDEEN TWP	0	7	982	2.58	1.78	2.48	
	HORSHOUTH	ABERDEEN TWP	0	9	1,347	5.08	1.78	5.28	
	HORSHOUTH	ABERDEEN TWP	0	10	1,024	2.58	1.78	2.58	

Census Block Level  
New Jersey Draft Congressional Plan Option 14a

** District	Town	Ward	E Dist	Census Block	1990 Pop	Non-Hisp Black %	Hisp %	All Black %
	ABERDEEN TWP	0	11		940	2.1%	5.2%	2.3%
	ABERDEEN TWP	0	12		1,504	1.6%	6.1%	1.6%
	ABERDEEN TWP	0	13		1,208	0.4%	2.9%	0.4%
	ABERDEEN TWP	0	14		785	3.3%	4.5%	3.4%
	ENGLISHTOWN				1,268	2.5%	2.0%	2.5%
	HANALAPAN	0	2		1,855	9.8%	4.4%	9.8%
	HANALAPAN	0	3		1,223	2.2%	2.8%	2.4%
	HANALAPAN	0	4		2,549	3.6%	2.4%	3.6%
	HANALAPAN	0	5		1,736	3.4%	2.6%	3.7%
	HANALAPAN	0	6		1,621	1.9%	2.6%	1.9%
	HANALAPAN	0	7		1,605	0.6%	3.2%	0.6%
	HANALAPAN	0	8	8101003070	60	0.0%	0.0%	0.0%
	HANALAPAN	0	9		1,866	2.0%	3.5%	2.1%
	HANALAPAN	0	10		875	0.2%	1.0%	0.2%
	HANALAPAN	0	11		601	0.3%	0.3%	0.3%
	HANALAPAN	0	12		2,814	1.0%	1.4%	1.1%
	HANALAPAN	0	14		1,185	0.3%	4.6%	0.3%
	HANALAPAN	0	15		986	0.2%	0.0%	0.2%
	HANALAPAN	0	16		487	0.6%	2.9%	0.6%
	HARLBORO TWP	0	2		3,924	1.2%	2.3%	1.1%
	HARLBORO TWP	0	3		713	1.1%	2.0%	1.5%
	HARLBORO TWP	0	4		2,173	3.1%	2.1%	3.1%
	HARLBORO TWP	0	5		1,272	0.7%	1.1%	0.7%
	HARLBORO TWP	0	6		1,975	1.0%	1.7%	1.2%
	HARLBORO TWP	0	7		2,755	3.2%	1.6%	3.4%
	HARLBORO TWP	0	8		1,404	0.7%	1.5%	0.7%
	HARLBORO TWP	0	9		586	16.9%	2.2%	17.2%
	HARLBORO TWP	0	10		944	1.5%	2.8%	1.7%
	HARLBORO TWP	0	11		725	1.4%	4.8%	1.8%
	HARLBORO TWP	0	12		1,249	1.5%	1.0%	1.5%
	HARLBORO TWP	0	13		1,238	1.7%	1.8%	1.7%
	HATAMAN TWP	0	3		1,236	0.3%	1.5%	0.3%
	HATAMAN TWP	0	4		1,375	2.7%	3.2%	2.8%
	HATAMAN TWP	0	5		1,766	3.6%	3.2%	3.7%
	HATAMAN TWP	0	6		1,318	1.0%	2.2%	1.1%
	HATAMAN TWP	0	7		1,403	10.2%	6.4%	11.1%
	BOUND BROOK				9,487	2.1%	12.9%	2.3%
	BRIDGEWATER	0	3		1,868	7.4%	3.1%	7.5%
	BRIDGEWATER	0	8	0510002010	0	***%	***%	***%
	BRIDGEWATER	0	8	0510002020	0	***%	***%	***%
	BRIDGEWATER	0	8	0510002030	384	0.5%	11.5%	0.5%
	BRIDGEWATER	0	8	0510002040	23	0.0%	0.0%	0.0%
	BRIDGEWATER	0	8	0510002050	18	0.0%	0.0%	0.0%
	BRIDGEWATER	0	8	0510002060	15	0.0%	0.0%	0.0%
	BRIDGEWATER	0	8	0510002070	40	0.0%	0.0%	0.0%
	BRIDGEWATER	0	8	0510002080	34	0.0%	8.8%	0.0%
	BRIDGEWATER	0	8	0510002090	35	0.0%	14.3%	0.0%
	BRIDGEWATER	0	8	0510002100	19	0.0%	0.0%	0.0%
	BRIDGEWATER	0	8	0510002110	46	8.7%	26.1%	8.7%
	BRIDGEWATER	0	8	0510002120	11	0.0%	0.0%	0.0%
	BRIDGEWATER	0	8	0510002130	9	0.0%	0.0%	0.0%
	BRIDGEWATER	0	8	0510002140	41	9.8%	29.3%	9.8%

Census Block Level  
New Jersey Draft Congressional Plan Option 14c

** District	Town	Ward	C Dist	Census Block	1990 Pop	Non-Hisp Black %	Hisp %	All Black %
SOMERSET	BRIDGEMATER	0	8	0510002150	21	0.0%	0.0%	0.0%
SOMERSET	BRIDGEMATER	0	8	0510002160	57	5.3%	24.6%	5.3%
SOMERSET	BRIDGEMATER	0	8	0510002220	23	4.3%	0.0%	4.3%
SOMERSET	BRIDGEMATER	0	8	0510002230	23	0.0%	0.0%	0.0%
SOMERSET	BRIDGEMATER	0	8	0510005010	301	3.7%	2.0%	3.7%
SOMERSET	BRIDGEMATER	0	8	0510005020	103	0.0%	6.8%	0.0%
SOMERSET	BRIDGEMATER	0	8	0510005100	69	0.0%	0.0%	0.0%
SOMERSET	BRIDGEMATER	0	8	0510009070	0	***.%	***.%	***.%
SOMERSET	BRIDGEMATER	0	8	0510009080	0	***.%	***.%	***.%
SOMERSET	BRIDGEMATER	0	8	0510009090	0	***.%	***.%	***.%
SOMERSET	BRIDGEMATER	0	8	0510009100	0	***.%	***.%	***.%
SOMERSET	BRIDGEMATER	0	8	0510009110	0	***.%	***.%	***.%
SOMERSET	BRIDGEMATER	0	8	0510009120	0	***.%	***.%	***.%
SOMERSET	BRIDGEMATER	0	8	0510009990	0	***.%	***.%	***.%
SOMERSET	BRIDGEMATER	0	9		877	0.7%	1.1%	0.7%
SOMERSET	BRIDGEMATER	0	12		1,018	0.5%	0.3%	0.5%
SOMERSET	BRIDGEMATER	0	14	0510005170	155	0.0%	5.2%	0.0%
SOMERSET	BRIDGEMATER	0	14	0510005210	18	0.0%	0.0%	0.0%
SOMERSET	BRIDGEMATER	0	14	0510005220	26	0.0%	0.0%	0.0%
SOMERSET	FRANKLIN TWP	1	1		5,425	9.5%	3.1%	9.9%
SOMERSET	FRANKLIN TWP	1	3		976	4.6%	0.7%	6.7%
SOMERSET	FRANKLIN TWP	1	6		750	8.4%	2.4%	8.4%
SOMERSET	FRANKLIN TWP	1	9		1,232	1.3%	0.9%	1.3%
SOMERSET	FRANKLIN TWP	1	12	0533004190	5	0.0%	40.0%	0.0%
SOMERSET	FRANKLIN TWP	1	12	0533004200	8	0.0%	0.0%	0.0%
SOMERSET	FRANKLIN TWP	1	12	0534009420	66	3.0%	1.5%	3.0%
SOMERSET	FRANKLIN TWP	1	18		1,531	7.8%	2.5%	7.9%
SOMERSET	FRANKLIN TWP	1	30		919	3.9%	1.6%	3.9%
SOMERSET	FRANKLIN TWP	1	31		1,622	9.4%	3.9%	9.6%
SOMERSET	FRANKLIN TWP	2	2		910	5.2%	3.1%	5.5%
SOMERSET	FRANKLIN TWP	2	8		1,742	9.2%	4.0%	9.5%
SOMERSET	FRANKLIN TWP	2	10		1,038	3.4%	2.4%	3.4%
SOMERSET	FRANKLIN TWP	2	14		2,537	6.0%	3.1%	6.1%
SOMERSET	FRANKLIN TWP	2	23		1,072	13.9%	3.5%	15.2%
SOMERSET	FRANKLIN TWP	2	32		795	7.4%	3.0%	7.5%
SOMERSET	FRANKLIN TWP	2	33		504	7.3%	2.6%	7.9%
SOMERSET	FRANKLIN TWP	2	34		3,196	6.4%	5.0%	6.7%
SOMERSET	FRANKLIN TWP	3	24	0531032190	34	20.4%	17.6%	20.6%
SOMERSET	FRANKLIN TWP	3	25	0531033020	134	13.4%	5.2%	13.4%
SOMERSET	FRANKLIN TWP	3	25	0531033040	64	9.4%	1.6%	9.4%
SOMERSET	FRANKLIN TWP	3	25	0531033050	39	15.4%	0.0%	15.4%
SOMERSET	FRANKLIN TWP	3	25	0531033060	61	13.1%	3.3%	13.1%
SOMERSET	FRANKLIN TWP	3	25	0531033070	92	9.8%	2.2%	9.8%
SOMERSET	FRANKLIN TWP	3	25	0531033080	37	5.4%	2.7%	5.4%
SOMERSET	FRANKLIN TWP	3	25	0531033110	233	7.7%	5.4%	7.7%
SOMERSET	FRANKLIN TWP	3	25	0531033120	196	25.5%	2.4%	25.5%
SOMERSET	FRANKLIN TWP	3	25	0531033220	68	11.8%	2.9%	11.8%
SOMERSET	FRANKLIN TWP	3	25	0531033250	45	0.0%	0.0%	0.0%
SOMERSET	FRANKLIN TWP	3	25	0531033260	73	15.1%	4.1%	13.1%
SOMERSET	FRANKLIN TWP	3	25	0531033300	28	28.4%	0.0%	28.4%
SOMERSET	FRANKLIN TWP	3	25	0531033310	29	0.0%	0.0%	0.0%
SOMERSET	GREEN BROOK				4,440	0.9%	2.7%	0.9%

Census Block Level,  
New Jersey Draft Congressional Plan Option 14a

** District	Town	Ward	C Dist	Census Block	1990 Pop	Non-Hisp Black %	Hisp %	All Black %
SOMERSET	MANVILLE				10,567	0.2%	1.7%	2.2%
SOMERSET	MILLSTONE				450	2.0%	0.7%	2.0%
SOMERSET	NORTH PLAINFIELD				18,820	4.9%	12.0%	5.2%
SOMERSET	ROCKY HILL				693	1.4%	2.9%	1.4%
SOMERSET	SOMERVILLE				11,632	11.6%	8.1%	11.9%
SOMERSET	SOU BOUND BROOK				4,185	8.1%	7.3%	8.7%
SOMERSET	WARREN TWP				10,830	1.1%	2.2%	1.2%
SOMERSET	WATCHUNG				5,110	0.9%	1.4%	0.9%
UNION	BERKELEY HEIGHT				11,980	1.2%	1.9%	1.4%
UNION	CLARK				14,629	0.1%	2.9%	0.1%
UNION	CRANFORD	0	1		513	8.8%	2.3%	8.8%
UNION	CRANFORD	0	2		405	0.0%	3.5%	0.0%
UNION	CRANFORD	0	3		726	0.8%	2.4%	0.8%
UNION	CRANFORD	0	4		522	0.2%	2.1%	0.2%
UNION	CRANFORD	0	5		781	0.2%	1.5%	0.3%
UNION	CRANFORD	0	6		812	0.0%	1.4%	0.0%
UNION	CRANFORD	0	7		633	0.4%	4.0%	0.4%
UNION	CRANFORD	0	8		874	2.5%	3.5%	2.5%
UNION	CRANFORD	0	9		1,026	0.5%	2.3%	0.5%
UNION	CRANFORD	0	10		597	0.0%	2.3%	0.0%
UNION	CRANFORD	0	11		1,401	3.9%	1.9%	3.9%
UNION	CRANFORD	0	12		320	2.5%	0.6%	2.5%
UNION	CRANFORD	0	13		864	2.4%	3.2%	2.4%
UNION	CRANFORD	0	14		865	0.0%	2.5%	0.0%
UNION	CRANFORD	0	15		998	18.8%	4.7%	18.8%
UNION	CRANFORD	0	16		670	0.1%	2.7%	0.1%
UNION	CRANFORD	0	17		467	0.4%	1.5%	0.4%
UNION	CRANFORD	0	18		512	0.4%	1.6%	0.4%
UNION	CRANFORD	0	19		567	0.0%	1.4%	0.0%
UNION	CRANFORD	0	20		655	0.2%	5.6%	0.2%
UNION	CRANFORD	0	21		865	1.3%	2.9%	1.3%
UNION	CRANFORD	0	22		892	0.0%	1.8%	0.0%
UNION	CRANFORD	0	23		541	0.0%	1.8%	0.0%
UNION	CRANFORD	0	24		715	0.0%	2.0%	0.0%
UNION	CRANFORD	0	25		438	0.0%	0.4%	0.0%
UNION	CRANFORD	0	26		638	0.3%	0.6%	0.3%
UNION	CRANFORD	0	28		741	0.0%	0.5%	0.0%
UNION	CRANFORD	0	29		646	0.5%	2.0%	0.5%
UNION	CRANFORD	0	30		1,048	10.4%	2.1%	10.4%
UNION	CRANFORD	0	31		516	0.6%	2.3%	0.6%
UNION	CRANFORD	0	32		768	0.9%	1.4%	1.4%
UNION	FANWOOD				7,115	5.2%	2.2%	5.2%
UNION	GARWOOD				4,227	0.3%	2.7%	0.3%
UNION	HEKILWORTH				7,574	2.5%	5.2%	2.5%
UNION	MOUNTAINSIDE				6,657	0.7%	1.9%	0.7%
UNION	NEW PROVIDENCE				11,439	0.5%	2.7%	0.5%
UNION	RAHWAY	3	1		1,067	2.4%	5.3%	2.4%
UNION	RAHWAY	3	2		972	0.1%	4.3%	0.1%
UNION	RAHWAY	3	3		1,021	1.3%	1.8%	1.3%
UNION	RAHWAY	3	4		1,051	1.3%	3.3%	1.3%
UNION	RAHWAY	5	2		1,124	4.7%	18.3%	4.6%
UNION	RAHWAY	5	3		965	4.1%	8.4%	4.1%

Census Block Level:  
New Jersey Draft Congressional Plan Option 14a

** District	Town	Ward	E Dist	Census Block	1990 Pop	Non-Hisp Black %	Hisp %	All Black %
UNION	RAHWAY	5	4		961	4.5%	4.6%	5.0%
UNION	RAHWAY	6	1		1,186	3.0%	4.6%	3.4%
UNION	RAHWAY	6	2		952	2.5%	2.7%	2.5%
UNION	RAHWAY	6	3		890	0.0%	3.7%	0.3%
UNION	RAHWAY	6	4		1,021	0.1%	4.8%	0.1%
UNION	ROSELLE PARK	1	1		1,228	0.7%	5.0%	0.7%
UNION	ROSELLE PARK	1	2		1,407	0.9%	9.5%	0.9%
UNION	ROSELLE PARK	2	2		1,223	0.2%	5.3%	0.2%
UNION	ROSELLE PARK	3	1		1,052	0.4%	10.3%	0.4%
UNION	ROSELLE PARK	3	2		1,284	0.3%	5.2%	0.3%
UNION	ROSELLE PARK	4	1		1,080	0.6%	12.2%	0.7%
UNION	ROSELLE PARK	4	2		1,885	1.4%	10.4%	1.6%
UNION	ROSELLE PARK	5	1		1,235	2.8%	4.7%	2.8%
UNION	ROSELLE PARK	5	2		1,363	1.8%	4.5%	1.8%
UNION	SCOTCH PLAINS				21,140	10.9%	2.8%	11.1%
UNION	SPRINGFIELD				13,420	3.4%	2.1%	3.5%
UNION	SUMMITT				19,757	5.5%	5.3%	5.7%
UNION	UNION	0	1		1,345	0.4%	5.4%	0.4%
UNION	UNION	0	2		890	0.1%	3.5%	0.1%
UNION	UNION	0	3		846	0.1%	4.7%	0.1%
UNION	UNION	0	4		1,117	0.0%	6.6%	0.0%
UNION	UNION	0	5		1,327	0.8%	4.4%	0.8%
UNION	UNION	0	6		1,108	5.9%	4.5%	5.9%
UNION	UNION	0	9		789	0.1%	7.0%	0.2%
UNION	UNION	0	10		1,224	0.2%	5.6%	0.2%
UNION	UNION	0	11		1,003	0.1%	4.7%	0.6%
UNION	UNION	0	12		1,113	2.2%	5.3%	2.2%
UNION	UNION	0	13		979	0.0%	3.4%	0.0%
UNION	UNION	0	14		999	0.0%	4.5%	0.1%
UNION	UNION	0	15		1,102	0.5%	6.4%	0.5%
UNION	UNION	0	16		1,159	2.6%	2.6%	2.6%
UNION	UNION	0	19		873	0.0%	4.4%	0.0%
UNION	UNION	0	20		905	0.4%	1.2%	0.4%
UNION	UNION	0	21		1,058	0.7%	4.5%	0.7%
UNION	UNION	0	22		1,147	0.1%	2.9%	0.1%
UNION	UNION	0	23		1,128	0.4%	2.3%	0.4%
UNION	UNION	0	24		858	0.1%	2.1%	0.1%
UNION	UNION	0	25		1,004	0.8%	2.3%	0.9%
UNION	UNION	0	26		1,074	0.5%	3.8%	0.5%
UNION	UNION	0	28		834	2.6%	4.7%	2.6%
UNION	UNION	0	29		994	1.1%	4.8%	1.1%
UNION	UNION	0	30		964	0.2%	4.6%	0.2%
UNION	UNION	0	31		1,059	0.2%	3.1%	0.3%
UNION	UNION	0	32		898	0.0%	2.2%	0.0%
UNION	UNION	0	33		897	0.0%	3.2%	0.0%
UNION	UNION	0	34		821	0.5%	4.6%	0.6%
UNION	UNION	0	35		1,026	1.0%	7.4%	1.0%
UNION	UNION	0	36		951	0.0%	4.7%	0.3%
UNION	UNION	0	37		1,083	0.0%	5.0%	0.0%
UNION	UNION	0	40		1,201	2.8%	3.2%	2.8%
UNION	UNION	0	41		922	0.1%	5.7%	1.1%
UNION	UNION	0	43		1,084	0.5%	4.7%	0.5%



Census Block Level.  
New Jersey Draft Congressional Plan Option 14a

** District	Town	Ward	E. Dist	Census Block	1990 Pop	Non-Map Black %	Map %	All Black %
	UNION	0*	44		921	0.24	3.14	0.24
	UNION	0	45		1,180	0.44	2.54	0.44
	UNION	0	46		1,052	0.94	3.14	0.94
	UNION	0	47		890	1.74	1.24	1.74
	UNION	0	48		571	5.44	2.84	5.44
	UNION			WESTFIELD	28,870	4.54	2.04	4.64
	UNION			WINFIELD	1,576	0.24	2.04	0.34
	Total				594,630	3.74	3.84	3.84

Census Block Level  
New Jersey Draft Congressional Plan Option 1a

** District	Town	Ward	E Dist	Census Block	1990 Pop	Non-slip Black %	Non-slip Hispanic %	All Black %	
	BERGEN	MOONACKIE	0	1	584	1.7%	7.5%	1.7%	
	BERGEN	MOONACKIE	0	2	1,476	0.0%	4.7%	0.1%	
	BERGEN	WALLINGTON			10,828	2.6%	4.4%	2.7%	
	BERGEN	WOODRIDGE			7,506	0.6%	3.9%	0.7%	
	ESSEX	BELLEVILLE			34,213	3.4%	10.1%	3.7%	
	ESSEX	BLOOMFIELD			45,061	4.2%	5.1%	4.3%	
	ESSEX	GLEN RIDGE			7,076	3.1%	2.3%	3.2%	
	ESSEX	MONTCLAIR	1	1	1,101	3.1%	1.5%	3.1%	
	ESSEX	MONTCLAIR	1	2	968	5.0%	2.5%	5.2%	
	ESSEX	MONTCLAIR	1	3	1,050	2.6%	2.8%	2.6%	
	ESSEX	MONTCLAIR	1	4	1,303	6.5%	2.8%	6.6%	
	ESSEX	MONTCLAIR	1	5	1,407	1.6%	2.0%	1.6%	
	ESSEX	MONTCLAIR	1	6	652	2.9%	4.3%	3.2%	
	ESSEX	MONTCLAIR	1	7	811	7.8%	2.2%	7.8%	
	ESSEX	MONTCLAIR	1	8	875	2.5%	1.1%	2.5%	
	ESSEX	MONTCLAIR	1	9	1,247	10.3%	4.6%	10.6%	
	ESSEX	MONTCLAIR	2	1	335	3.4%	3.6%	3.9%	
	ESSEX	MONTCLAIR	2	2	981	33.0%	3.7%	34.4%	
	ESSEX	MONTCLAIR	2	3	808	4.5%	2.4%	4.5%	
	ESSEX	MONTCLAIR	2	4	897	5.9%	4.8%	6.4%	
	ESSEX	MONTCLAIR	2	8	1,193	3.8%	2.1%	3.8%	
	ESSEX	MONTCLAIR	2	8	1,736	5.0%	3.0%	5.0%	
	ESSEX	MONTCLAIR	2	10	1,544	27.7%	3.3%	28.7%	
	ESSEX	WUTLEY			27,099	1.7%	3.3%	1.8%	
	HUDSON	KEARNY	1	4	1,184	0.2%	19.1%	0.2%	
	HUDSON	KEARNY	1	5	1,040	0.1%	22.0%	0.2%	
	HUDSON	KEARNY	1	6	1,014	1.5%	18.1%	1.6%	
	HUDSON	KEARNY	2	1	1,213	0.2%	19.2%	0.9%	
	HUDSON	KEARNY	2	2	1,282	1.1%	16.5%	1.1%	
	HUDSON	KEARNY	2	3	1,089	0.4%	14.4%	0.4%	
	HUDSON	KEARNY	2	4	1,162	0.3%	14.4%	0.3%	
	HUDSON	KEARNY	3	1	853	0.0%	6.0%	0.1%	
	HUDSON	KEARNY	3	2	806	0.2%	10.7%	0.7%	
	HUDSON	KEARNY	3	2	1,100	0.1%	6.1%	0.1%	
	HUDSON	KEARNY	3	4	998	0.3%	6.7%	0.3%	
	HUDSON	KEARNY	3	5	1,223	0.1%	12.0%	0.1%	
	HUDSON	KEARNY	3	6	1,081	0.6%	10.9%	0.6%	
	HUDSON	KEARNY	3	7	1,144	1.2%	21.0%	2.1%	
	HUDSON	KEARNY	3	8	1,081	0.0%	10.2%	0.0%	
	HUDSON	KEARNY	4	1	1,281	0.1%	10.6%	0.1%	
	HUDSON	KEARNY	4	2	1,584	0.1%	13.4%	0.1%	
	HUDSON	KEARNY	4	3	748	0.0%	9.4%	0.4%	
	HUDSON	KEARNY	4	4	1,219	0.2%	10.7%	0.2%	
	HUDSON	KEARNY	4	5	785	0.0%	10.6%	0.0%	
	HUDSON	KEARNY	4	6	1,042	0.3%	13.8%	0.3%	
	HUDSON	KEARNY	4	7	1,480	0.7%	11.1%	0.7%	
	MORRIS	LINCOLN PARK	1	2	0401011040	68	5.9%	5.9%	5.9%
	MORRIS	LINCOLN PARK	1	2	0401011070	168	0.0%	0.6%	0.0%
	MORRIS	LINCOLN PARK	1	2	0401011090	35	0.0%	0.0%	0.0%
	MORRIS	LINCOLN PARK	1	2	0401011100	60	1.0%	8.3%	5.0%
	MORRIS	LINCOLN PARK	1	2	0401011110	53	0.0%	3.8%	2.0%
	MORRIS	LINCOLN PARK	1	2	0401011120	60	0.0%	1.7%	0.0%

Census Block Level  
New Jersey Draft Congressional Plan Option 14a

** District #	Town	Ward	E Dist	Census Block	1990 Pop	Non-Hisp Black %	Hisp %	All Black %	
	MORRIS	LINCOLN PARK	1	2	0401011130	188	2.1%	1.4%	2.1%
	MORRIS	LINCOLN PARK	1	2	0401011140	42	0.0%	0.0%	0.0%
	MORRIS	LINCOLN PARK	1	2	0401011150	423	0.0%	4.0%	0.0%
	MORRIS	LINCOLN PARK	1	2	0401012010	38	0.0%	21.1%	0.0%
	MORRIS	LINCOLN PARK	1	2	0401012020	125	0.0%	2.4%	0.0%
	MORRIS	LINCOLN PARK	1	2	0401012030	78	5.1%	1.3%	5.1%
	MORRIS	LINCOLN PARK	1	2	0401012040	27	11.1%	0.0%	11.1%
	MORRIS	LINCOLN PARK	1	2	0401012120	7	0.0%	57.1%	0.0%
	MORRIS	LINCOLN PARK	1	2	0401012130	102	0.0%	8.8%	0.0%
	MORRIS	LINCOLN PARK	1	2	0401012180	49	2	0.0%	0.0%
	MORRIS	LINCOLN PARK	2	1	0401010960	49	0.0%	0.0%	0.0%
	MORRIS	LINCOLN PARK	2	1	0401013010	80	1.3%	3.6%	1.3%
	MORRIS	LINCOLN PARK	2	1	0401013030	403	0.2%	0.7%	0.2%
	MORRIS	LINCOLN PARK	2	1	0401013040	41	2.4%	26.8%	2.4%
	MORRIS	LINCOLN PARK	2	1	0401013050	48	0.0%	4.2%	0.0%
	MORRIS	LINCOLN PARK	2	1	0401013110	226	0.0%	7.5%	0.0%
	MORRIS	LINCOLN PARK	2	1	0401013120	58	0.0%	0.0%	0.0%
	MORRIS	LINCOLN PARK	2	1	0401013130	82	2.4%	8.5%	2.4%
	MORRIS	LINCOLN PARK	2	1	040101399A	0	***.8	***.8	***.8
	MORRIS	LINCOLN PARK	2	1	040101399B	0	***.8	***.8	***.8
	MORRIS	LINCOLN PARK	2	1	0401023010	41	0.0%	0.0%	0.0%
	MORRIS	LINCOLN PARK	2	1	0401023150	84	2.4%	8.5%	2.4%
	MORRIS	LINCOLN PARK	2	1	0401023190	9	0.0%	0.0%	0.0%
	MORRIS	LINCOLN PARK	2	1	0401023200	0	***.8	***.8	***.8
	MORRIS	LINCOLN PARK	2	1	0401023260	24	0.0%	0.0%	0.0%
	MORRIS	LINCOLN PARK	2	1	0401023270	19	0.0%	0.0%	0.0%
	MORRIS	LINCOLN PARK	2	1	0401023280	1	0.0%	0.0%	0.0%
	MORRIS	LINCOLN PARK	2	1		1,139	0.8%	3.5%	0.8%
	MORRIS	LINCOLN PARK	3	1	0401023030	61	0.0%	0.0%	0.0%
	MORRIS	LINCOLN PARK	3	1	0401023120	37	0.0%	5.4%	0.0%
	MORRIS	LINCOLN PARK	3	1	0401023140	24	0.0%	8.3%	0.0%
	MORRIS	LINCOLN PARK	3	1	0401023250	130	0.0%	0.8%	0.0%
	MORRIS	LINCOLN PARK	3	2		2,788	1.5%	1.5%	1.4%
	MORRIS	LINCOLN PARK	4	1		1,150	0.8%	5.1%	0.8%
	MORRIS	LINCOLN PARK	4	2		1,401	0.7%	5.1%	0.7%
	MORRIS	RIVERDALE				2,370	0.7%	2.9%	0.7%
	PASSAIC	CLIFTON				71,742	1.2%	6.8%	1.4%
	PASSAIC	HALEDON				6,951	3.3%	8.9%	3.6%
	PASSAIC	HAMTHORNE				17,084	0.4%	3.1%	0.4%
	PASSAIC	LITTLE FALLS				11,294	1.7%	3.6%	1.7%
	PASSAIC	NORTH HALEDON				7,987	1.1%	4.2%	1.2%
	PASSAIC	PASSAIC				58,041	14.7%	50.0%	20.6%
	PASSAIC	PATERSON				140,891	32.7%	41.0%	36.0%
	PASSAIC	POWERTON LAKES				10,539	0.5%	3.0%	0.5%
	PASSAIC	PROSPECT PARK				5,053	5.0%	13.7%	5.4%
	PASSAIC	TOTOWA				10,177	1.1%	2.7%	1.2%
	PASSAIC	WANAQUE				8,711	1.4%	3.0%	1.4%
	PASSAIC	WATNE				47,025	1.0%	3.1%	1.1%
	PASSAIC	WEST PATERSON				10,982	1.4%	4.2%	1.4%
	Total					594,430	10.6%	18.3%	12.0%

Census Block Level  
New Jersey Draft Congressional Plan Option 14a

** District	Town	Merid	E Dist	Census Block	1990 Pop	Non-Hisp Black %	Hisp %	All Black %	
	BERGEN			ALPINE	1,716	0.99	2.99	1.09	
	BERGEN			BERGENFIELD	24,390	3.99	9.29	4.29	
	BERGEN			BOGOTA	7,824	2.49	10.19	2.79	
	BERGEN			CHARLSTADT	5,510	0.99	4.59	1.19	
	BERGEN			CLIFFSIDE PARK	20,393	1.19	10.99	1.89	
	BERGEN			DUMONT	17,255	0.99	5.59	1.19	
	BERGEN			EAST RUTHERFORD	7,902	2.59	5.69	2.89	
	BERGEN			EDGEMATER	5,001	2.89	10.79	3.19	
	BERGEN			ELMWOOD PARK	17,623	0.89	8.69	0.89	
	BERGEN			ENGLEWOOD	24,850	38.19	15.79	39.59	
	BERGEN			ENGLEWOOD CLIFF	5,634	0.99	5.49	1.09	
	BERGEN			FAIR LAWN	30,548	0.59	3.59	0.49	
	BERGEN			FAIRVIEW	10,733	1.19	15.59	1.49	
	BERGEN			FORT LEE	31,997	1.29	5.49	1.39	
	BERGEN			GARFIELD	26,727	2.09	9.09	2.29	
	BERGEN			GLEN ROCK	10,883	2.29	1.99	2.29	
	BERGEN			HACKENSACK	37,049	23.79	15.19	24.89	
	BERGEN			HASBROOK HEIGHT	11,488	0.79	4.29	0.89	
	BERGEN			LEONTA	8,365	2.79	8.09	2.99	
	BERGEN			LITTLE FERRY	9,989	3.49	8.49	3.79	
	BERGEN			LODI	22,355	2.79	9.29	2.99	
	BERGEN			LYNDHURST	18,262	0.49	4.79	0.49	
	BERGEN			MAYWOOD	9,473	1.69	5.99	1.79	
	BERGEN	0	3	MOONACHIE	755	1.59	5.09	1.69	
	BERGEN	0	2	NEW MILFORD	1,645	0.59	2.69	0.69	
	BERGEN	0	3	NEW MILFORD	83	0.09	0.09	0.09	
	BERGEN	0	4	NEW MILFORD	2,086	0.09	4.79	0.29	
	BERGEN	0	5	NEW MILFORD	2,488	0.59	4.59	0.59	
	BERGEN	0	6	NEW MILFORD	1,643	3.89	5.49	4.09	
	BERGEN	0	7	NEW MILFORD	1,447	5.09	9.39	5.59	
	BERGEN	0	8	NEW MILFORD	1,407	1.19	5.59	1.19	
	BERGEN	0	9	NEW MILFORD	1,824	1.49	5.39	1.69	
	BERGEN			NORTH ARLINGTON	13,790	0.19	6.09	0.29	
	BERGEN			PALISADES PARK	14,536	1.49	11.39	1.69	
	BERGEN			PARAMUS	25,047	0.79	3.69	0.89	
	BERGEN			RIDGEFIELD	9,996	0.79	6.89	0.89	
	BERGEN			RIDGEFIELD PARK	12,454	1.89	9.69	2.09	
	BERGEN			RIVER EDGE	10,603	0.59	3.59	0.69	
	BERGEN			ROCHELLE PARK	5,587	0.39	3.49	0.39	
	BERGEN			RUTHERFORD	17,790	2.89	5.89	3.09	
	BERGEN			SADDLE BROOK	13,296	0.99	3.49	1.19	
	BERGEN			SO HACKENSACK	2,106	1.99	8.39	2.19	
	BERGEN			TEANECK	37,825	25.39	6.39	26.29	
	BERGEN			TEHAFLY	13,326	0.89	3.59	0.99	
	BERGEN			TETERBORO	22	0.09	0.09	0.09	
	HUDSON			NORTH BERGEN	1,442	0.89	54.29	2.19	
	HUDSON			NORTH BERGEN	1,085	1.59	34.29	3.09	
	HUDSON			NORTH BERGEN	1,398	1.59	29.29	2.09	
	HUDSON			NORTH BERGEN	1	4.23	2.89	8.59	2.89
	HUDSON			NORTH BERGEN	1,421	2.39	12.99	1.39	
	HUDSON			NORTH BERGEN	705	0.79	26.29	1.49	
	HUDSON			NORTH BERGEN	632	1.29	38.29	3.49	

Table B Block Level  
New Jersey Draft Congressional Plan Option 14a

** District	Town	Mand	E Dist	Census		Non-Hisp			All
				Block	1990 Pop	Black %	Hisp %	Black %	
	HUDSON NORTH BERGEN	2	6	0143002070	69	5.8%	14.5%	5.8%	
	HUDSON NORTH BERGEN	3	1		877	0.9%	37.6%	1.3%	
	HUDSON NORTH BERGEN	3	2		880	0.9%	52.2%	1.5%	
	HUDSON NORTH BERGEN	3	3		1,375	1.2%	32.6%	1.7%	
	HUDSON NORTH BERGEN	3	4		1,026	1.7%	48.5%	2.1%	
	HUDSON NORTH BERGEN	3	5		773	2.7%	31.4%	2.0%	
	HUDSON NORTH BERGEN	3	6		1,190	0.0%	22.0%	0.0%	
	HUDSON NORTH BERGEN	4	1		1,469	0.2%	36.8%	1.8%	
	HUDSON NORTH BERGEN	4	2		1,457	1.5%	34.4%	2.5%	
	HUDSON NORTH BERGEN	4	3		1,268	0.2%	38.2%	0.9%	
	HUDSON NORTH BERGEN	4	4		932	0.8%	33.4%	2.5%	
	HUDSON NORTH BERGEN	4	5		1,224	0.1%	43.5%	1.1%	
	HUDSON NORTH BERGEN	5	1		1,043	0.2%	12.4%	0.2%	
	HUDSON NORTH BERGEN	5	3		1,249	0.8%	37.9%	0.9%	
	HUDSON NORTH BERGEN	5	5	0144005060	265	0.4%	36.2%	0.4%	
	HUDSON NORTH BERGEN	5	5	0144005078	144	0.0%	43.8%	5.6%	
	HUDSON NORTH BERGEN	5	5	0145001050	136	0.0%	62.5%	0.0%	
	HUDSON NORTH BERGEN	5	5	0145001060	176	0.0%	34.7%	0.0%	
	HUDSON NORTH BERGEN	5	5	0145001120	146	5.5%	34.2%	5.5%	
	HUDSON NORTH BERGEN	5	5	0145001130	78	1.3%	59.0%	1.3%	
	HUDSON NORTH BERGEN	5	5	0145001140	213	0.5%	37.6%	0.9%	
	HUDSON NORTH BERGEN	5	5	0145001150	704	0.9%	39.2%	2.4%	
	HUDSON NORTH BERGEN	5	5	0146002020	0	***,%	***,%	***,%	
	HUDSON NORTH BERGEN	5	5	0146002160	3	0.0%	0.0%	0.0%	
	HUDSON NORTH BERGEN	5	5	0146002180	1	0.0%	0.0%	0.0%	
	HUDSON NORTH BERGEN	5	6		1,122	0.2%	25.2%	0.4%	
	HUDSON SECAUCUS				14,061	1.7%	7.8%	2.4%	
	Total				554,630	5.9%	8.8%	6.3%	

Census Block Level  
New Jersey Draft Congressional Plan Option 14a

** District ID	Town	Ward	E Dist	Census		Non-Hisp		All Blanc %
				Block	1990 Pop	Black %	Hisp %	
ESSEX	EAST ORANGE				73,552	88.5%	4.1%	89.9%
ESSEX	IRVINGTON				61,018	68.3%	10.6%	70.1%
ESSEX	MAPLEWOOD				21,652	11.6%	3.6%	11.9%
ESSEX	MONTECLAIR	2	5		720	12.2%	1.7%	12.2%
ESSEX	MONTECLAIR	2	6		855	26.4%	1.8%	27.4%
ESSEX	MONTECLAIR	2	7		895	53.0%	5.9%	54.4%
ESSEX	MONTECLAIR	3	1		1,191	12.9%	3.7%	13.7%
ESSEX	MONTECLAIR	3	2		804	17.5%	1.4%	17.7%
ESSEX	MONTECLAIR	3	3		1,145	31.2%	3.8%	31.9%
ESSEX	MONTECLAIR	3	4		713	39.3%	2.0%	40.0%
ESSEX	MONTECLAIR	3	5		1,090	22.4%	5.0%	23.5%
ESSEX	MONTECLAIR	3	6		1,475	59.4%	3.0%	60.3%
ESSEX	MONTECLAIR	3	7		940	4.9%	1.7%	5.1%
ESSEX	MONTECLAIR	3	8		1,329	29.8%	4.7%	30.2%
ESSEX	MONTECLAIR	4	1		1,264	22.3%	3.1%	22.5%
ESSEX	MONTECLAIR	4	2		1,137	92.3%	2.2%	93.1%
ESSEX	MONTECLAIR	4	3		1,001	81.8%	2.2%	82.7%
ESSEX	MONTECLAIR	4	4		1,724	79.5%	5.8%	81.5%
ESSEX	MONTECLAIR	4	5		1,853	56.7%	9.2%	59.5%
ESSEX	MONTECLAIR	4	6		1,224	85.8%	3.2%	86.6%
ESSEX	MONTECLAIR	4	7		1,199	82.8%	0.8%	82.9%
ESSEX	NEWARK	1	1		1,911	5.7%	28.5%	6.6%
ESSEX	NEWARK	1	4		1,457	17.2%	15.2%	18.1%
ESSEX	NEWARK	1	6		1,360	2.1%	56.4%	3.8%
ESSEX	NEWARK	1	10		2,527	39.6%	46.6%	43.5%
ESSEX	NEWARK	1	12		832	65.3%	31.9%	73.9%
ESSEX	NEWARK	1	20		1,235	34.8%	57.2%	46.5%
ESSEX	NEWARK	1	26		1,373	2.5%	18.6%	3.6%
ESSEX	NEWARK	1	27		1,494	6.0%	33.2%	6.9%
ESSEX	NEWARK	1	29		1,732	19.8%	16.2%	23.8%
ESSEX	NEWARK	1	44		272	41.2%	38.2%	43.0%
ESSEX	NEWARK	1	45		980	86.8%	8.5%	86.1%
ESSEX	NEWARK	1	48		1,400	38.4%	14.1%	39.6%
ESSEX	NEWARK	2	1		1,235	94.9%	3.0%	95.8%
ESSEX	NEWARK	2	2		1,192	90.0%	7.7%	91.9%
ESSEX	NEWARK	2	3		591	87.5%	11.7%	87.5%
ESSEX	NEWARK	2	5		611	97.1%	2.5%	98.4%
ESSEX	NEWARK	2	6		440	86.4%	12.3%	92.3%
ESSEX	NEWARK	2	7		343	92.4%	6.7%	93.9%
ESSEX	NEWARK	2	8		1,484	93.8%	4.1%	95.8%
ESSEX	NEWARK	2	9		766	87.4%	9.4%	93.2%
ESSEX	NEWARK	2	10		573	96.3%	3.1%	97.4%
ESSEX	NEWARK	2	11		982	98.6%	0.7%	99.1%
ESSEX	NEWARK	2	12		1,114	96.7%	2.8%	98.7%
ESSEX	NEWARK	2	13		954	94.3%	2.5%	97.9%
ESSEX	NEWARK	2	14		1,089	94.9%	2.2%	98.2%
ESSEX	NEWARK	2	15		903	92.8%	4.8%	96.5%
ESSEX	NEWARK	2	16		1,740	96.8%	2.2%	97.4%
ESSEX	NEWARK	2	17		1,620	93.8%	4.4%	96.4%
ESSEX	NEWARK	2	18		1,534	94.9%	2.8%	95.8%
ESSEX	NEWARK	2	19		2,050	95.4%	2.1%	94.0%
ESSEX	NEWARK	2	20		675	93.5%	5.2%	94.4%

Census Block Level  
New Jersey Draft Congressional Plan Option 14a

** District ID	Town	Ward	E. Dist	Census Block	1990 Pop	Non-Hisp Black %	Hisp %	All Black %
ESSEX	NEWARK	2	21		1,192	95.18	2.48	95.28
ESSEX	NEWARK	2	22		1,224	95.13	2.58	96.08
ESSEX	NEWARK	2	23		1,580	92.78	5.58	93.98
ESSEX	NEWARK	2	24		1,327	96.08	3.08	97.58
ESSEX	NEWARK	2	25		670	92.58	5.28	92.88
ESSEX	NEWARK	2	27		792	95.58	3.28	95.88
ESSEX	NEWARK	2	28		1,575	93.98	5.18	95.98
ESSEX	NEWARK	2	29		805	92.88	5.88	94.48
ESSEX	NEWARK	2	30		1,422	96.68	1.88	97.48
ESSEX	NEWARK	2	31		598	98.58	1.08	99.38
ESSEX	NEWARK	2	32		1,091	97.08	2.78	98.98
ESSEX	NEWARK	2	33		1,283	96.08	3.48	97.78
ESSEX	NEWARK	2	34		1,727	91.18	0.68	91.78
ESSEX	NEWARK	2	35		1,079	96.28	2.18	96.48
ESSEX	NEWARK	2	36		1,481	93.98	3.08	95.38
ESSEX	NEWARK	2	37		1,336	97.98	1.08	98.38
ESSEX	NEWARK	2	38		1,281	97.28	2.08	98.48
ESSEX	NEWARK	2	39		1,552	94.68	2.68	95.18
ESSEX	NEWARK	2	40		1,397	97.08	1.48	97.18
ESSEX	NEWARK	2	41		1,359	97.98	1.48	98.38
ESSEX	NEWARK	2	42		1,860	98.78	0.98	98.98
ESSEX	NEWARK	2	44		1,561	95.68	2.78	97.58
ESSEX	NEWARK	2	45		1,460	96.08	3.48	97.78
ESSEX	NEWARK	2	46		1,477	96.98	1.98	97.88
ESSEX	NEWARK	3	1		2,133	0.58	41.68	0.58
ESSEX	NEWARK	3	2		1,807	0.78	28.48	0.78
ESSEX	NEWARK	3	3		2,230	0.98	35.68	1.18
ESSEX	NEWARK	3	4		1,550	1.08	53.28	1.48
ESSEX	NEWARK	3	5		3,148	21.48	89.98	26.08
ESSEX	NEWARK	3	6		236	8.98	36.48	9.38
ESSEX	NEWARK	3	7		2,410	23.48	44.48	25.88
ESSEX	NEWARK	3	8		1,869	0.48	34.88	0.58
ESSEX	NEWARK	3	9		1,855	0.28	35.58	0.58
ESSEX	NEWARK	3	10		1,810	3.98	27.68	4.58
ESSEX	NEWARK	3	11		1,750	32.28	36.48	35.68
ESSEX	NEWARK	3	15		1,578	0.58	33.08	0.68
ESSEX	NEWARK	3	17		1,740	0.28	28.68	0.28
ESSEX	NEWARK	3	18		2,044	0.58	33.48	1.08
ESSEX	NEWARK	3	20		1,708	2.38	31.28	2.58
ESSEX	NEWARK	3	22		1,537	37.58	11.38	39.38
ESSEX	NEWARK	3	24		871	79.08	10.38	81.48
ESSEX	NEWARK	3	25		1,951	60.58	23.58	64.38
ESSEX	NEWARK	3	26		2,342	88.08	9.38	91.58
ESSEX	NEWARK	3	27		1,478	75.08	22.78	88.08
ESSEX	NEWARK	3	28		759	30.88	49.18	35.38
ESSEX	NEWARK	3	29		1,213	32.88	61.68	41.58
ESSEX	NEWARK	3	30		1,935	47.88	48.28	54.18
ESSEX	NEWARK	3	32		875	78.48	19.98	82.98
ESSEX	NEWARK	3	33		3,104	70.48	24.38	74.68
ESSEX	NEWARK	3	34		2,482	61.98	22.68	68.98
ESSEX	NEWARK	3	35		649	57.28	40.48	74.08
ESSEX	NEWARK	3	36		826	80.48	18.88	86.18

Census Block Level  
New Jersey Draft Congressional Plan Option 14a

Town	Ward	E Dist	Census		Non-Resp		All
			Block	1990 Pop	Black %	Hisp %	
** District 10							
ESSEX	NEWARK	4	3	1,504	54.2%	41.8%	58.2%
ESSEX	NEWARK	4	6	1,348	81.0%	16.2%	82.4%
ESSEX	NEWARK	4	7	1,190	93.2%	5.2%	95.2%
ESSEX	NEWARK	4	8	1,617	72.0%	19.5%	74.6%
ESSEX	NEWARK	4	10	805	89.7%	8.9%	92.5%
ESSEX	NEWARK	4	11	1,253	93.2%	3.6%	94.1%
ESSEX	NEWARK	4	13	1,865	95.1%	3.8%	96.3%
ESSEX	NEWARK	4	15	1,422	91.6%	7.5%	92.7%
ESSEX	NEWARK	4	16	1,286	89.4%	7.9%	93.1%
ESSEX	NEWARK	4	17	1,480	95.1%	3.6%	95.9%
ESSEX	NEWARK	4	18	848	94.0%	2.0%	94.2%
ESSEX	NEWARK	4	19	1,227	94.1%	5.1%	95.8%
ESSEX	NEWARK	4	20	1,346	89.1%	7.9%	92.8%
ESSEX	NEWARK	4	21	1,220	88.1%	7.7%	90.4%
ESSEX	NEWARK	4	22	1,640	91.2%	4.4%	93.9%
ESSEX	NEWARK	4	23	1,859	95.6%	2.2%	97.0%
ESSEX	NEWARK	4	24	1,491	94.0%	2.9%	95.2%
ESSEX	NEWARK	4	25	1,817	91.9%	4.4%	92.9%
ESSEX	NEWARK	4	26	1,532	91.2%	5.1%	92.3%
ESSEX	NEWARK	4	27	1,556	89.4%	5.3%	91.5%
ESSEX	NEWARK	4	28	1,706	87.8%	6.3%	89.0%
ESSEX	NEWARK	4	29	1,497	82.7%	10.3%	85.8%
ESSEX	NEWARK	4	30	1,416	82.4%	6.0%	84.6%
ESSEX	NEWARK	4	31	1,503	47.9%	8.6%	48.9%
ESSEX	NEWARK	4	32	1,242	42.4%	6.3%	43.8%
ESSEX	NEWARK	4	33	1,286	72.9%	6.6%	74.0%
ESSEX	NEWARK	4	34	1,409	66.4%	3.2%	64.9%
ESSEX	NEWARK	4	35	125	40.0%	14.4%	40.0%
ESSEX	NEWARK	4	36	1,209	71.9%	3.8%	73.9%
ESSEX	NEWARK	4	37	1,454	81.7%	5.1%	82.9%
ESSEX	NEWARK	4	38	1,290	80.0%	5.6%	81.2%
ESSEX	NEWARK	4	39	1,020	85.1%	3.7%	85.6%
ESSEX	NEWARK	4	40	2,015	79.6%	3.6%	90.8%
ESSEX	NEWARK	4	41	1,524	87.1%	6.2%	89.2%
ESSEX	NEWARK	4	42	1,832	25.8%	56.5%	45.7%
ESSEX	NEWARK	4	43	1,189	72.8%	25.1%	78.8%
ESSEX	NEWARK	4	45	4,632	28.4%	19.6%	20.0%
ESSEX	NEWARK	5	1	167	85.0%	9.6%	85.6%
ESSEX	NEWARK	5	2	1,981	69.0%	22.8%	71.5%
ESSEX	NEWARK	5	3	248	33.5%	57.7%	43.1%
ESSEX	NEWARK	5	4	2,845	90.8%	7.5%	93.9%
ESSEX	NEWARK	5	5	1,213	97.1%	2.0%	98.6%
ESSEX	NEWARK	5	6	439	97.7%	2.2%	98.2%
ESSEX	NEWARK	5	7	2,693	83.7%	12.9%	87.4%
ESSEX	NEWARK	5	8	1,279	86.2%	2.7%	88.3%
ESSEX	NEWARK	5	9	2,458	96.6%	2.7%	97.4%
ESSEX	NEWARK	5	10	1,093	85.7%	13.2%	91.2%
ESSEX	NEWARK	5	11	2,230	97.5%	1.8%	98.6%
ESSEX	NEWARK	5	13	1,292	87.5%	11.0%	89.9%
ESSEX	NEWARK	5	14	1,933	88.3%	9.9%	91.5%
ESSEX	NEWARK	5	15	937	69.9%	22.1%	82.6%
ESSEX	NEWARK	5	16	2,147	86.3%	13.0%	91.1%



Census Block Level  
New Jersey Draft Congressional Plan Option 14a

Town	Ward	E Dist	Census		Non-Resp		All
			Block	1990 Pop	Black %	Hisp %	
** District 10							
ESSEX	NEWARK	4	3	1,504	54.2%	41.8%	58.2%
ESSEX	NEWARK	4	6	1,348	81.0%	16.2%	82.4%
ESSEX	NEWARK	4	7	1,190	93.2%	5.2%	95.2%
ESSEX	NEWARK	4	9	1,617	72.0%	19.5%	74.6%
ESSEX	NEWARK	4	10	805	89.7%	8.9%	92.5%
ESSEX	NEWARK	4	11	1,253	93.2%	3.6%	94.1%
ESSEX	NEWARK	4	13	1,865	95.1%	3.8%	96.3%
ESSEX	NEWARK	4	15	1,422	91.6%	7.5%	92.7%
ESSEX	NEWARK	4	16	1,286	89.4%	7.9%	93.1%
ESSEX	NEWARK	4	17	1,480	95.1%	3.6%	95.9%
ESSEX	NEWARK	4	18	848	94.0%	2.0%	94.2%
ESSEX	NEWARK	4	19	1,227	94.1%	5.1%	95.8%
ESSEX	NEWARK	4	20	1,346	89.1%	7.9%	92.8%
ESSEX	NEWARK	4	21	1,220	88.1%	7.7%	90.4%
ESSEX	NEWARK	4	22	1,640	91.2%	4.4%	93.9%
ESSEX	NEWARK	4	23	1,859	95.4%	2.2%	97.0%
ESSEX	NEWARK	4	24	1,491	94.0%	2.9%	95.2%
ESSEX	NEWARK	4	25	1,817	91.9%	4.4%	92.9%
ESSEX	NEWARK	4	26	1,532	91.2%	5.1%	92.3%
ESSEX	NEWARK	4	27	1,556	89.4%	5.3%	91.5%
ESSEX	NEWARK	4	28	1,706	87.8%	6.3%	89.0%
ESSEX	NEWARK	4	29	1,497	82.7%	10.3%	85.8%
ESSEX	NEWARK	4	30	1,416	82.4%	6.6%	84.6%
ESSEX	NEWARK	4	31	1,503	47.9%	8.6%	48.9%
ESSEX	NEWARK	4	32	1,242	42.4%	6.3%	43.8%
ESSEX	NEWARK	4	33	1,286	72.9%	6.6%	74.0%
ESSEX	NEWARK	4	34	1,409	66.4%	3.2%	64.9%
ESSEX	NEWARK	4	35	125	40.0%	14.4%	40.0%
ESSEX	NEWARK	4	36	1,209	71.9%	3.8%	73.9%
ESSEX	NEWARK	4	37	1,454	81.7%	5.1%	82.9%
ESSEX	NEWARK	4	38	1,290	80.0%	5.6%	81.2%
ESSEX	NEWARK	4	39	1,020	85.1%	3.7%	85.6%
ESSEX	NEWARK	4	40	2,015	79.4%	3.6%	90.8%
ESSEX	NEWARK	4	41	1,524	87.1%	6.2%	89.2%
ESSEX	NEWARK	4	42	1,832	25.8%	56.5%	45.7%
ESSEX	NEWARK	4	43	1,189	72.8%	25.1%	78.8%
ESSEX	NEWARK	4	45	4,632	28.4%	19.6%	30.0%
ESSEX	NEWARK	5	1	167	85.0%	9.6%	85.6%
ESSEX	NEWARK	5	2	1,981	69.0%	22.8%	71.5%
ESSEX	NEWARK	5	3	248	33.5%	57.7%	43.1%
ESSEX	NEWARK	5	4	2,845	90.8%	7.5%	93.9%
ESSEX	NEWARK	5	5	1,213	97.1%	2.0%	98.6%
ESSEX	NEWARK	5	6	439	97.7%	2.2%	98.2%
ESSEX	NEWARK	5	7	2,483	83.7%	12.9%	87.4%
ESSEX	NEWARK	5	8	1,279	86.2%	2.7%	88.3%
ESSEX	NEWARK	5	9	2,458	96.6%	2.7%	97.4%
ESSEX	NEWARK	5	10	1,083	85.7%	13.2%	91.2%
ESSEX	NEWARK	5	11	2,290	97.5%	1.6%	98.6%
ESSEX	NEWARK	5	13	1,292	87.5%	11.0%	89.9%
ESSEX	NEWARK	5	14	1,933	88.3%	8.9%	91.5%
ESSEX	NEWARK	5	15	937	69.9%	22.1%	82.6%
ESSEX	NEWARK	5	16	2,147	86.3%	13.0%	91.1%

Census Block Level  
New Jersey Draft Congressional Plan Option 14a

District	Town	Census Block		1990 Pop	Non-Blk		All	
		Ward	E Dist		Blk %	Blk %		
** District 10								
ESSEX	NEWARK	5	17	1,157	87.9%	9.1%	91.8%	
ESSEX	NEWARK	5	18	1,119	89.4%	9.4%	90.8%	
ESSEX	NEWARK	5	19	803	97.5%	1.1%	97.5%	
ESSEX	NEWARK	5	20	2,924	92.5%	6.4%	95.2%	
ESSEX	NEWARK	5	21	1,078	94.0%	1.7%	96.8%	
ESSEX	NEWARK	5	22	1,075	94.4%	4.7%	96.0%	
ESSEX	NEWARK	5	23	687	87.6%	10.9%	89.2%	
ESSEX	NEWARK	5	24	1,044	91.8%	5.7%	93.9%	
ESSEX	NEWARK	5	25	1,145	90.4%	7.3%	91.6%	
ESSEX	NEWARK	5	26	482	38.0%	60.0%	43.5%	
ESSEX	NEWARK	5	27	434	90.8%	8.3%	95.0%	
ESSEX	NEWARK	5	28	1,449	94.8%	4.4%	97.1%	
ESSEX	NEWARK	5	29	2,604	88.8%	28.7%	72.7%	
ESSEX	NEWARK	5	30	1,222	73.0%	13.2%	74.9%	
ESSEX	NEWARK	5	31	1,069	50.4%	47.3%	60.3%	
ESSEX	NEWARK	5	32	1,659	38.6%	51.5%	42.9%	
ESSEX	NEWARK	5	33	700	51.1%	42.7%	58.3%	
ESSEX	ORANGE			29,925	68.9%	10.8%	70.3%	
ESSEX	SOUTH ORANGE			16,390	18.4%	3.3%	18.7%	
ESSEX	WEST ORANGE	1	1	888	6.9%	1.8%	6.9%	
ESSEX	WEST ORANGE	1	8	1,154	12.9%	3.2%	13.1%	
ESSEX	WEST ORANGE	3	1	1,193	15.0%	10.4%	15.8%	
ESSEX	WEST ORANGE	3	2	1,015	22.0%	16.9%	24.0%	
ESSEX	WEST ORANGE	5	1	815	8.1%	10.9%	8.1%	
ESSEX	WEST ORANGE	5	2	1,009	8.0%	5.9%	8.0%	
ESSEX	WEST ORANGE	5	3	1,110	6.8%	6.7%	6.9%	
UNION	SPANFORD	0	27	397	44.6%	3.3%	44.6%	
UNION	ELIZABETH	2	1	0307001040	28	1.6%	60.7%	3.6%
UNION	ELIZABETH	2	1	0307006070	8	0.0%	12.3%	0.0%
UNION	ELIZABETH	2	2	1,794	3.3%	29.0%	3.3%	
UNION	ELIZABETH	2	4	1,187	0.7%	28.7%	0.7%	
UNION	ELIZABETH	2	5	1,248	0.6%	28.8%	0.6%	
UNION	ELIZABETH	2	9	0308023040	30	0.0%	23.3%	0.0%
UNION	ELIZABETH	2	9	0308023070	0	***%	***%	***%
UNION	ELIZABETH	2	9	0308024060	0	***%	***%	***%
UNION	ELIZABETH	2	11	1,915	31.6%	24.4%	33.9%	
UNION	ELIZABETH	3	1	734	0.0%	6.9%	0.0%	
UNION	ELIZABETH	3	2	932	0.2%	11.8%	0.3%	
UNION	ELIZABETH	3	3	844	0.2%	12.7%	0.2%	
UNION	ELIZABETH	3	4	1,135	0.9%	12.6%	0.9%	
UNION	ELIZABETH	3	5	859	5.4%	21.8%	5.1%	
UNION	ELIZABETH	3	6	1,104	1.1%	12.5%	1.1%	
UNION	ELIZABETH	3	7	1,107	3.0%	33.7%	3.6%	
UNION	ELIZABETH	3	8	1,031	0.4%	10.1%	0.4%	
UNION	ELIZABETH	3	9	1,376	7.8%	33.4%	8.4%	
UNION	ELIZABETH	3	10	990	2.3%	25.3%	2.7%	
UNION	ELIZABETH	3	11	1,275	10.3%	24.4%	10.5%	
UNION	ELIZABETH	3	12	2,244	9.7%	42.9%	10.7%	
UNION	ELIZABETH	3	13	1,230	3.0%	39.8%	4.6%	
UNION	ELIZABETH	3	14	1,444	5.8%	28.8%	6.1%	
UNION	ELIZABETH	3	15	1,465	6.9%	44.2%	8.0%	
UNION	ELIZABETH	4	2	1,543	12.4%	41.5%	15.9%	

Census Block Levyl  
New Jersey Draft Congressional Plan Option 14a

** District	Town	Ward	K Dist	Census Block	1990 Pop	Non-Hisp Black %	Hisp %	All Black %
10	UNION	ELIZABETH	4	4	3,297	11.99	50.14	14.14
	UNION	ELIZABETH	4	5	1,120	8.88	23.34	9.24
	UNION	ELIZABETH	4	6	988	7.44	35.54	8.14
	UNION	ELIZABETH	4	7	1,386	10.54	32.44	11.94
	UNION	ELIZABETH	4	8	1,463	10.84	39.54	12.64
	UNION	ELIZABETH	4	9	2,568	55.44	35.44	58.64
	UNION	ELIZABETH	4	10	2,050	21.44	37.14	23.24
	UNION	ELIZABETH	4	11	1,778	57.74	16.04	59.14
	UNION	ELIZABETH	5	2	1,349	58.44	33.54	59.44
	UNION	ELIZABETH	5	3	2,289	75.84	20.14	79.04
	UNION	ELIZABETH	5	4	973	72.84	24.54	75.54
	UNION	ELIZABETH	5	5	1,271	74.84	17.64	74.04
	UNION	ELIZABETH	5	6	2,473	26.64	48.94	28.64
	UNION	ELIZABETH	5	11	1,428	76.74	18.44	78.54
	UNION	ELIZABETH	6	1	1,019	11.84	41.24	12.74
	UNION	ELIZABETH	6	2	1,141	23.44	38.84	25.74
	UNION	ELIZABETH	6	3	887	0.04	27.44	0.14
	UNION	ELIZABETH	6	6	2,325	57.64	29.84	60.44
	UNION	ELIZABETH	6	7	1,783	25.94	54.04	30.34
	UNION	ELIZABETH	6	8	1,180	4.14	24.44	4.14
	UNION	ELIZABETH	6	9	892	6.44	42.64	7.54
	UNION	ELIZABETH	6	10	2,003	26.44	55.54	30.04
	UNION	ELIZABETH	6	11	2,553	32.04	50.44	33.74
	UNION	ELIZABETH	6	12	1,272	1.54	33.34	1.54
	UNION	HILLSIDE			21,044	40.04	13.34	40.84
	UNION	LINDEN	3	1	1,186	13.24	6.54	14.04
	UNION	LINDEN	3	3	1,411	12.34	10.24	12.44
	UNION	LINDEN	4	1	1,286	89.84	0.94	90.34
	UNION	LINDEN	4	2	1,035	84.04	4.14	84.84
	UNION	LINDEN	4	3	1,580	58.94	8.34	59.44
	UNION	LINDEN	5	2	1,033	14.54	10.64	15.64
	UNION	LINDEN	5	3	1,846	87.54	6.24	88.54
	UNION	LINDEN	7	2	1,357	47.04	9.14	47.44
	UNION	LINDEN	8	3	1,528	80.24	5.14	80.44
	UNION	LINDEN	9	1	946	0.14	2.34	0.14
	UNION	LINDEN	9	2	775	0.34	2.84	0.34
	UNION	LINDEN	10	1	883	0.04	3.24	0.14
	UNION	LINDEN	10	3	1,115	3.84	5.54	3.94
	UNION	LINDEN	10	4	1,019	0.14	2.64	0.14
	UNION	RAHWAY	1	1	1,005	22.64	12.34	24.14
	UNION	RAHWAY	1	2	952	59.94	8.74	61.34
	UNION	RAHWAY	1	3	1,309	44.84	12.14	45.24
	UNION	RAHWAY	1	4	999	3.54	9.34	3.54
	UNION	RAHWAY	2	1	1,247	6.74	5.94	6.74
	UNION	RAHWAY	2	2	1,151	2.44	5.04	2.44
	UNION	RAHWAY	2	3	1,129	1.44	2.74	1.44
	UNION	RAHWAY	2	4	838	0.44	8.14	0.44
	UNION	RAHWAY	4	1	975	83.64	6.24	84.74
	UNION	RAHWAY	4	2	1,244	83.04	8.14	84.64
	UNION	RAHWAY	4	3	1,003	83.34	5.14	84.14
	UNION	RAHWAY	4	4	952	38.34	14.54	38.94
	UNION	RAHWAY	5	1	1,359	12.34	17.24	13.24

Census Block Level  
 New Jersey Draft Congressional Plan Option 14a

	Town	Ward	E. Dist	Census		Non-Hisp		All
				Block	1990 Pop	Black %	Hisp %	Black %
** District 10								
UNION	ROSELLE				20,314	37.0%	11.4%	38.0%
UNION	ROSELLE PARK	2	1		1,048	0.7%	5.1%	0.8%
UNION	UNION	0	7		1,361	82.4%	1.9%	83.0%
UNION	UNION	0	8		1,421	82.6%	1.6%	83.3%
UNION	UNION	0	17		1,514	17.7%	9.6%	19.0%
UNION	UNION	0	18		866	8.2%	6.7%	8.5%
UNION	UNION	0	27		1,158	7.3%	6.5%	7.4%
UNION	UNION	0	38		1,106	83.6%	4.9%	84.8%
UNION	UNION	0	39		1,371	19.5%	9.6%	19.8%
UNION	UNION	0	42		843	42.9%	6.2%	44.7%
Total					594,630	56.9%	13.3%	58.6%

Census Block Level  
New Jersey Draft Congressional Plan Option 16a

Town	Ward	C Dist	Census Block	1990 Pop	Non-Hisp Black %	Hisp %	All Black %
** District 11							
ESSEX			CALDWELL BORO	7,549	1.5%	2.0%	1.6%
ESSEX			CEDAR GROVE	12,053	2.2%	2.5%	2.2%
ESSEX			ESSEX FIELDS	2,138	1.1%	1.3%	1.2%
ESSEX			FAIRFIELD BORO	7,615	0.2%	2.4%	0.2%
ESSEX			LIVINGSTON	26,608	1.1%	1.9%	1.1%
ESSEX			RILBURN	10,630	1.2%	1.7%	1.2%
ESSEX			NORTH CALDWELL	6,706	9.9%	2.5%	10.2%
ESSEX			ROSELAND	4,847	0.5%	1.3%	0.5%
ESSEX			VERONA	13,597	1.7%	2.0%	1.8%
ESSEX			WEST CALDWELL	10,422	0.4%	1.7%	0.5%
ESSEX	1	2	WEST ORANGE	1,016	4.4%	2.5%	4.7%
ESSEX	1	3	WEST ORANGE	899	3.7%	4.9%	3.9%
ESSEX	1	4	WEST ORANGE	1,139	6.1%	3.5%	6.1%
ESSEX	1	5	WEST ORANGE	621	4.3%	12.4%	4.3%
ESSEX	1	6	WEST ORANGE	732	2.2%	4.2%	2.4%
ESSEX	1	7	WEST ORANGE	897	7.9%	22.9%	9.5%
ESSEX	1	9	WEST ORANGE	721	7.4%	3.4%	7.4%
ESSEX	2	1	WEST ORANGE	1,335	5.2%	2.5%	5.5%
ESSEX	2	2	WEST ORANGE	1,619	6.5%	2.2%	6.5%
ESSEX	2	3	WEST ORANGE	905	3.5%	9.0%	3.5%
ESSEX	2	4	WEST ORANGE	705	1.7%	4.1%	3.0%
ESSEX	2	4	WEST ORANGE	1,140	4.4%	6.3%	4.7%
ESSEX	2	3	WEST ORANGE	1,140	4.4%	6.3%	4.7%
ESSEX	4	1	WEST ORANGE	2,135	1.5%	0.7%	1.5%
ESSEX	4	2	WEST ORANGE	1,794	5.7%	3.7%	5.9%
ESSEX	4	3	WEST ORANGE	1,020	1.1%	2.8%	1.1%
ESSEX	4	4	WEST ORANGE	1,263	1.7%	2.1%	1.7%
ESSEX	4	5	WEST ORANGE	587	2.9%	1.4%	2.9%
ESSEX	4	6	WEST ORANGE	1,317	4.4%	2.4%	5.6%
ESSEX	4	7	WEST ORANGE	1,071	6.0%	2.6%	6.3%
ESSEX	4	8	WEST ORANGE	1,481	3.2%	2.4%	3.2%
ESSEX	4	9	WEST ORANGE	940	2.1%	0.3%	2.1%
ESSEX	4	10	WEST ORANGE	645	3.3%	2.2%	3.3%
ESSEX	4	11	WEST ORANGE	848	2.0%	2.2%	2.1%
ESSEX	4	12	WEST ORANGE	1,902	5.0%	1.1%	5.0%
ESSEX	4	13	WEST ORANGE	1,165	5.6%	1.4%	5.7%
ESSEX	4	14	WEST ORANGE	1,476	1.1%	3.4%	1.2%
ESSEX	5	3	WEST ORANGE	925	2.6%	2.6%	2.9%
ESSEX	5	4	WEST ORANGE	1,411	7.4%	4.4%	7.7%
NON-TADON			TEMBURY TWP	4,795	0.6%	1.2%	0.7%
MORRIS			BOONTON	8,343	3.0%	3.7%	3.2%
MORRIS			BOONTON TWP	3,564	1.6%	1.1%	1.6%
MORRIS			CHATNAM	8,007	0.3%	1.8%	0.3%
MORRIS			CHATNAM TWP	9,261	0.4%	1.9%	0.4%
MORRIS			CHESTER	1,214	0.3%	2.3%	0.5%
MORRIS			CHESTER TWP	5,958	1.0%	1.3%	1.0%
MORRIS			DENVILLE	13,812	0.6%	1.9%	0.7%
MORRIS			DOVER	15,115	5.2%	40.4%	6.1%
MORRIS			EAST HANOVER	9,926	0.9%	2.3%	0.9%
MORRIS			FLORHAM PARK	8,521	0.5%	1.7%	0.5%
MORRIS			HANOVER	11,538	1.0%	2.3%	1.0%
MORRIS			HARDING	3,640	0.6%	2.2%	0.4%
MORRIS			KINNELON	8,470	0.3%	1.7%	0.4%

Census Block Level  
New Jersey Draft Congressional Plan Option 14a

** District	Town	Ward	E Dist	Census		Non-Hisp		All
				Block	1990 Pop	Black %	Hisp %	
	LINCOLN PARK	1	1		331	0.38	2.48	0.38
	MORRIS LINCOLN PARK	1	2	0401011010	81	0.08	1.28	.08
	MORRIS LINCOLN PARK	1	2	0401011030	34	0.08	0.08	.08
	MORRIS LINCOLN PARK	1	2	0401011050	14	0.08	0.08	0.08
	MORRIS LINCOLN PARK	1	2	0401011060	72	0.08	0.08	0.08
	MORRIS LINCOLN PARK	1	2	0401011170	63	0.08	6.38	0.08
	MORRIS LINCOLN PARK	3	1	0401022280	32	0.08	0.08	0.08
	MORRIS LINCOLN PARK	3	1	0401022290	67	0.08	6.48	0.08
	MORRIS LINCOLN PARK	3	1	0401022300	113	0.98	0.98	0.98
	MORRIS LINCOLN PARK	3	1	0401022430	524	0.08	4.48	0.08
	MORRIS LINCOLN PARK	3	1	0401022440	46	0.08	8.78	0.08
	MORRIS LINCOLN PARK	3	1	0401023070	27	0.08	0.08	0.08
	MORRIS LINCOLN PARK	3	1	0401023110	23	8.78	0.08	8.78
	MORRIS MADISON				15,850	4.38	2.88	4.48
	MORRIS MENDHAM				4,890	0.48	1.18	0.48
	MORRIS MENDHAM TWP				4,537	0.58	1.78	0.48
	MORRIS MINE HILL				3,333	2.28	6.28	2.58
	MORRIS MONTVILLE				15,400	1.08	1.88	1.18
	MORRIS MORRIS PLAINS				5,219	1.98	2.28	1.98
	MORRIS MORRIS TWP				19,952	5.88	2.08	5.98
	MORRIS MORRISTOWN				16,189	22.58	13.78	23.18
	MORRIS MOUNT ARLINGTON				3,630	0.98	3.08	1.08
	MORRIS MOUNTAIN LAKES				3,847	0.28	1.88	0.28
	MORRIS PASSICANY-TROY				48,478	3.58	4.28	3.68
	MORRIS PASSAIC TWP				7,826	0.58	2.68	0.58
	MORRIS PEQUANNOCK				12,844	0.28	2.08	0.38
	MORRIS RANDOLPH				19,974	2.88	3.38	3.08
	MORRIS ROCKAWAY BORO				6,243	1.18	4.78	1.28
	MORRIS ROCKAWAY TWP				19,572	1.58	3.38	1.78
	MORRIS ROCKBURY	1	1		1,234	0.88	1.78	0.88
	MORRIS ROCKBURY	1	2		674			1.88
	MORRIS ROCKBURY	1	3		1,462	1.78	4.18	1.78
	MORRIS ROCKBURY	1	4		1,378	1.38	2.68	1.38
	MORRIS ROCKBURY	2	2	0453001030	25	0.08	4.08	0.08
	MORRIS ROCKBURY	2	2	0453001050	45	15.48	0.08	15.48
	MORRIS ROCKBURY	2	2	0453001060	49	0.08	0.08*	0.08
	MORRIS ROCKBURY	2	2	0453001070	72	0.08	5.48	0.08
	MORRIS ROCKBURY	2	2	0453001080	46	2.28	0.08	2.28
	MORRIS ROCKBURY	2	2	0453001090	67	1.58	6.08	1.58
	MORRIS ROCKBURY	2	2	0453001110	2	0.08	0.08	0.08
	MORRIS ROCKBURY	2	2	0453001150	12*	0.08	0.08	0.08
	MORRIS ROCKBURY	2	2	0453001160	25	0.08	0.08	0.08
	MORRIS ROCKBURY	2	2	0453002010	0	***.8	***.8	***.8
	MORRIS ROCKBURY	2	2	0453002020	5	0.08	20.08	0.08
	MORRIS ROCKBURY	2	2	0453002030	185	1.18	1.68	1.18
	MORRIS ROCKBURY	2	2	0453002060	182	1.18	7.78	1.18
	MORRIS ROCKBURY	2	2	0453002070	14	0.08	0.08	0.08
	MORRIS ROCKBURY	2	2	0453002130	22	0.08	0.08	0.08
	MORRIS ROCKBURY	2	2	0453002130	71	0.08	1.48	0.08
	MORRIS ROCKBURY	2	2	0453002140	46	0.08	0.08	0.08
	MORRIS ROCKBURY	2	2	0453002150	63	0.08	0.08	0.08
	MORRIS ROCKBURY	2	2	0453002230	91	0.08	9.98	0.08

Census Block Level  
New Jersey Draft Congressional Plan Option 14a

** District 11	Town	Ward	E Dist	Census Block	1990 Pop	Non-Hisp Black %	Hisp %	All Black %	
	MORRIS	ROXBURY	2	2	0453002998	0	***.48	***.48	***.48
	MORRIS	ROXBURY	2	2	045300299C	0	***.48	***.48	***.48
	MORRIS	ROXBURY	2	2	045300299D	0	***.48	***.48	***.48
	MORRIS	ROXBURY	2	2	045300299E	0	***.48	***.48	***.48
	MORRIS	ROXBURY	2	2	045300299F	0	***.48	***.48	***.48
	MORRIS	ROXBURY	2	2	0453003030	81	0.08	2.58	2.58
	MORRIS	ROXBURY	2	2	0453003040	57	0.08	7.08	1.88
	MORRIS	ROXBURY	2	2	0453003050	237	0.08	0.48	0.08
	MORRIS	ROXBURY	2	2	0453003060	130	0.08	2.38	0.08
	MORRIS	ROXBURY	2	2	0453003070	81	0.08	7.48	0.08
	MORRIS	ROXBURY	2	2	0453003080	71	0.08	0.08	0.08
	MORRIS	ROXBURY	2	2	0453003090	217	2.88	1.88	2.88
	MORRIS	ROXBURY	2	2	0453003100	142	2.88	0.08	2.88
	MORRIS	ROXBURY	2	2	0453003110	72	0.08	1.48	0.08
	MORRIS	ROXBURY	2	2	0453003120	0	***.48	***.48	***.48
	MORRIS	ROXBURY	2	2	0453003130	0	***.48	***.48	***.48
	MORRIS	ROXBURY	2	2	0453003140	42	0.08	0.08	0.08
	MORRIS	ROXBURY	2	2	0453003160	0	***.48	***.48	***.48
	MORRIS	ROXBURY	2	2	0453003200	73	1.48	1.48	1.48
	MORRIS	ROXBURY	2	2	0453003210	4	0.08	0.08	0.08
	MORRIS	ROXBURY	2	2	0453003250	22	0.08	0.08	0.08
	MORRIS	ROXBURY	2	2	0453009340	192	0.58	3.28	0.58
	MORRIS	ROXBURY	2	2	0453009460	0	***.48	***.48	***.48
	MORRIS	ROXBURY	2	3		830	0.78	3.48	1.18
	MORRIS	ROXBURY	3	1		478	0.68	5.28	0.68
	MORRIS	ROXBURY	3	2		566	2.58	3.78	2.58
	MORRIS	ROXBURY	3	3		670	0.48	2.78	0.48
	MORRIS	ROXBURY	3	4		2,282	1.08	1.38	1.18
	MORRIS	ROXBURY	3	5		1,872	1.48	1.88	1.48
	MORRIS	ROXBURY	4	1		136	0.78	1.58	0.78
	MORRIS	ROXBURY	4	2		1,941	1.98	2.08	2.08
	MORRIS	ROXBURY	4	3		549	3.28	2.68	3.28
	MORRIS	ROXBURY	4	4		761	0.88	0.58	0.88
	MORRIS	ROXBURY	4	5		1,133	1.08	1.28	1.08
	MORRIS	ROXBURY	4	6		1,314	24.28	38.18	25.78
	MORRIS	ROXBURY	4	7		5,405	1.88	11.88	2.48
	MORRIS	VICTORY GARDENS							
	MORRIS	WHARTON							
	SOMERSET	BECHINSTER				7,086	1.68	2.18	1.78
	SOMERSET	BERNARDS TWP				17,199	1.78	1.98	1.78
	SOMERSET	BERNARDSVILLE				6,597	0.38	3.28	0.38
	SOMERSET	BRANCHBURG TWP	0	1		502	0.28	0.68	0.28
	SOMERSET	BRANCHBURG TWP	0	2		1,395	1.48	1.18	1.68
	SOMERSET	BRANCHBURG TWP	0	3		250	0.88	1.68	0.88
	SOMERSET	BRANCHBURG TWP	0	4		634	0.88	1.68	0.88
	SOMERSET	BRANCHBURG TWP	0	5		1,518	0.38	0.78	0.38
	SOMERSET	BRANCHBURG TWP	0	6		1,716	3.48	2.38	3.48
	SOMERSET	BRANCHBURG TWP	0	7		2,572	1.28	2.68	1.28
	SOMERSET	BRANCHBURG TWP	0	8		581	1.78	0.78	1.78
	SOMERSET	BRANCHBURG TWP	0	10		634	1.18	0.88	1.18
	SOMERSET	BRIDGEMATER	0	1		1,520	0.78	2.08	0.88
	SOMERSET	BRIDGEMATER	0	2		1,268	0.08	2.48	0.08
	SOMERSET	BRIDGEMATER	0	3		790	0.58	0.98	0.58
	SOMERSET	BRIDGEMATER	0	4		436	0.08	1.48	0.08

Census Block Level  
New Jersey Draft Congressional Plan Option 14a

Distric	Town	Ward	E Dist	Census Block	1990 Pop	Non-Hisp Black %	Hisp %	All Black %
** District 11								
SOMERSET	BRIDGEMATER	0	6		864	0.0%	1.6%	0.0%
SOMERSET	BRIDGEMATER	0	7		856	0.6%	0.7%	0.6%
SOMERSET	BRIDGEMATER	0	8	0510001140	0	***%	***%	***%
SOMERSET	BRIDGEMATER	0	8	0510001150	48	2.1%	12.5%	2.1%
SOMERSET	BRIDGEMATER	0	8	0510001160	4	0.0%	0.0%	0.0%
SOMERSET	BRIDGEMATER	0	8	0510001170	3	0.0%	0.0%	0.0%
SOMERSET	BRIDGEMATER	0	8	0510000540	76	0.0%	3.9%	0.0%
SOMERSET	BRIDGEMATER	0	8	0510205180	78	3.8%	0.0%	3.8%
SOMERSET	BRIDGEMATER	0	8	0510009290	0	***%	***%	***%
SOMERSET	BRIDGEMATER	0	10		810	0.0%	0.3%	0.0%
SOMERSET	BRIDGEMATER	0	11		1,232	1.3%	0.6%	1.3%
SOMERSET	BRIDGEMATER	0	14	0510001040	0	***%	***%	***%
SOMERSET	BRIDGEMATER	0	14	0510005030	138	0.0%	2.2%	0.0%
SOMERSET	BRIDGEMATER	0	14	0510005040	25	0.0%	0.0%	0.0%
SOMERSET	BRIDGEMATER	0	14	0510005080	0	***%	***%	***%
SOMERSET	BRIDGEMATER	0	14	0510005090	116	0.0%	1.7%	0.0%
SOMERSET	BRIDGEMATER	0	14	0510005100	14	0.0%	7.1%	0.0%
SOMERSET	BRIDGEMATER	0	14	0510005110	10	0.0%	0.0%	0.0%
SOMERSET	BRIDGEMATER	0	14	0510005160	126	0.0%	4.0%	0.0%
SOMERSET	BRIDGEMATER	0	14	0510005190	0	***%	***%	***%
SOMERSET	BRIDGEMATER	0	14	0510000200	0	***%	***%	***%
SOMERSET	BRIDGEMATER	0	14	0510009030	0	***%	***%	***%
SOMERSET	BRIDGEMATER	0	14	0510009040	0	***%	***%	***%
SOMERSET	BRIDGEMATER	0	14	0510009050	0	***%	***%	***%
SOMERSET	BRIDGEMATER	0	14	0510009060	0	***%	***%	***%
SOMERSET	BRIDGEMATER	0	14	0510009250	0	***%	***%	***%
SOMERSET	BRIDGEMATER	0	15		956	0.2%	1.8%	0.2%
SOMERSET	BRIDGEMATER	0	16		3,362	1.1%	3.6%	1.1%
SOMERSET	BRIDGEMATER	0	17		800	0.0%	2.8%	0.0%
SOMERSET	BRIDGEMATER	0	18		1,833	5.7%	2.6%	5.8%
SOMERSET	BRIDGEMATER	0	19		1,045	0.0%	0.7%	0.0%
SOMERSET	BRIDGEMATER	0	20		998	0.3%	2.1%	0.3%
SOMERSET	BRIDGEMATER	0	21		707	0.7%	1.3%	0.7%
SOMERSET	BRIDGEMATER	0	22		964	0.1%	3.8%	0.1%
SOMERSET	BRIDGEMATER	0	23		643	1.1%	1.3%	1.1%
SOMERSET	BRIDGEMATER	0	24		572	1.4%	0.3%	1.4%
SOMERSET	BRIDGEMATER	0	25		1,082	0.1%	0.6%	0.1%
SOMERSET	BRIDGEMATER	0	26		926	1.7%	1.7%	1.8%
SOMERSET	BRIDGEMATER	0	27		1,159	6.7%	10.7%	7.0%
SOMERSET	BRIDGEMATER	0	28		1,970	0.2%	2.4%	0.2%
SOMERSET	BRIDGEMATER	0	29		654	2.6%	3.4%	2.6%
SOMERSET	BRIDGEMATER	0	30		914	1.0%	0.1%	1.0%
SOMERSET	FAR HILLS				657	0.2%	5.3%	0.3%
SOMERSET	HILLSBOROUGH				28,808	3.2%	2.7%	3.3%
SOMERSET	PEAPACK-GLADSTONE				2,111	2.4%	1.2%	2.4%
SOMERSET	RARITAN BOROUGH				5,790	0.2%	3.3%	0.2%
	Total				594,630	2.7%	4.0%	2.8%



Census Block Level.  
New Jersey Draft Congressional Plan Option 14a

** District	Town	Ward	E Dist	Census Block	1990 Pop	Non-Hisp Black %	Hisp %	All Black %
	BURLINGTON			BORDENTOWN CITY	4,341	14.16	1.99	14.28
	BURLINGTON			BORDENTOWN TWP	7,483	5.64	3.14	5.68
	BURLINGTON			CHESTERFIELD	5,152	30.24	7.94	31.58
	BURLINGTON			FIELDSBORO	379	24.08	1.78	24.48
	BURLINGTON			HANSFIELD TWP	3,874	1.14	1.38	1.18
	BURLINGTON			NEW HAMOVER TWP	9,546	29.44	10.34	30.58
	BURLINGTON			NORTH HAMOVER	9,994	15.28	5.08	15.68
	BURLINGTON			SPRINGFIELD TWP	3,028	4.38	2.48	4.48
	BURLINGTON			WRIGHTSTOWN	2,525	30.58	10.78	31.68
	HUNTERDON			ALEXANDRIA	3,594	0.58	1.18	0.68
	HUNTERDON			BETHLEHEM	3,104	0.58	1.48	0.58
	HUNTERDON			BLOOMSBURY	890	0.18	0.28	0.18
	HUNTERDON			CLINTON BORO	2,054	0.88	2.18	0.98
	HUNTERDON			CLINTON TWP	10,816	7.78	2.48	8.08
	HUNTERDON			DELAWARE	4,512	0.68	1.28	0.68
	HUNTERDON			EAST AMWELL	4,332	0.88	0.58	0.88
	HUNTERDON			FLEMINGTON	4,047	2.28	1.78	2.38
	HUNTERDON			FRANKLIN TWP	2,851	0.58	1.38	0.58
	HUNTERDON			FRENCHTOWN BORO	1,538	0.18	1.38	0.38
	HUNTERDON			HIGH BRIDGE	3,886	1.18	0.88	1.18
	HUNTERDON			HOLLAND TWP	4,892	0.18	1.18	0.18
	HUNTERDON			KINGWOOD TWP	3,325	0.78	1.58	0.78
	HUNTERDON			LAMBERTVILLE	3,827	2.88	2.08	3.08
	HUNTERDON			LEBAHON BORO	1,036	0.68	1.58	0.68
	HUNTERDON			MILFORD BORO	1,273	0.38	0.38	0.38
	HUNTERDON			RAARITAN TWP	15,616	0.88	1.98	0.88
	HUNTERDON			READINGTON TWP	13,400	0.58	1.68	0.58
	HUNTERDON			STOCKTON BORO	629	0.28	0.58	0.28
	HUNTERDON			UNION TWP	5,078	11.18	5.08	12.08
	HUNTERDON			WEST AMWELL	2,251	1.38	0.98	1.38
	MERCER			EAST WINDSOR TWP	22,353	6.28	5.48	6.48
	MERCER			EWING TWP	34,185	17.98	2.78	18.38
	MERCER		0	HAMILTON TWP	783	6.38	3.38	6.58
	MERCER		0	HAMILTON TWP	810	0.98	4.08	0.98
	MERCER			HIGHTSTOWN	5,126	10.48	8.58	10.78
	MERCER			HOPEWELL	1,948	2.78	1.18	2.78
	MERCER			HOPEWELL TWP	11,590	4.28	1.48	4.28
	MERCER			LAWRENCE TWP	25,787	7.98	2.48	8.08
	MERCER			PEMMINGTON	2,537	2.38	1.18	2.48
	MERCER			TRENTON	88,675	47.58	14.18	49.38
	MERCER		0	WEST WINDSOR	3,988	1.98	2.38	2.18
	MERCER		0	WEST WINDSOR	2,150	1.78	0.48	1.78
	MERCER		0	WEST WINDSOR	1,527	2.18	1.78	2.48
	MERCER		0	WEST WINDSOR	52	0.08	0.08	0.08
	MERCER		0	WEST WINDSOR	69	8.78	1.48	8.78
	MERCER		0	WEST WINDSOR	200	1.08	0.08	1.08
	MERCER		0	WEST WINDSOR	16	0.08	0.08	0.08
	MERCER		0	WEST WINDSOR	87	0.08	0.08	0.08
	MERCER		0	WEST WINDSOR	3,167	3.48	2.98	3.68
	MIDDLESEX			CRANBURY	2,500	4.18	1.88	4.18
	MIDDLESEX			FARMINGDALE	1,462	2.18	2.88	2.28
	MIDDLESEX		0	FRESHOLD TWP	1,210	2.08	3.08	2.08

Census Block Lists  
New Jersey Draft Congressional Plan Option 14a

** District	Town	Ward	E Dist	Census Block	1990 Pop	Non-Hisp Black %	Hisp %	All	
12	MONMOUTH	FREEHOLD TWP	0	4		926	4.36	4.46	4.96
	MONMOUTH	FREEHOLD TWP	0	6		1,004	1.76	3.06	1.76
	MONMOUTH	FREEHOLD TWP	0	7		2,070	5.56	5.06	5.86
	MONMOUTH	FREEHOLD TWP	0	8		1,920	5.76	3.06	5.86
	MONMOUTH	FREEHOLD TWP	0	10		1,208	1.46	2.06	1.76
	MONMOUTH	FREEHOLD TWP	0	11		1,264	0.16	4.16	0.16
	MONMOUTH	FREEHOLD TWP	0	13		2,146	2.76	3.06	2.96
	MONMOUTH	FREEHOLD TWP	0	14		1,012	1.96	2.86	1.96
	MONMOUTH	FREEHOLD TWP	0	16		766	2.96	0.16	2.96
	MONMOUTH	HOMELL TWP				38,987	2.96	4.36	3.16
	MONMOUTH	WALL TWP	0	1		1,930	1.36	0.76	1.36
	MONMOUTH	WALL TWP	0	2		1,257	3.16	1.36	3.16
	MONMOUTH	WALL TWP	0	9		1,413	0.86	1.36	0.86
	MONMOUTH	WALL TWP	0	11		1,467	0.06	0.66	0.06
	OCEAN	BERKELEY TWP	0	21		820	0.26	0.46	0.26
	OCEAN	BERKELEY TWP	0	22	7312002170	38	0.06	2.66	0.06
	OCEAN	BERKELEY TWP	0	23		1,453	0.06	1.06	0.06
	OCEAN	BRICK TWP	0	24		657	0.26	0.26	0.26
	OCEAN	BRICK TWP	0	3	7134001180	0	***.6	***.6	***.6
	OCEAN	BRICK TWP	0	3	7134001190	0	***.6	***.6	***.6
	OCEAN	BRICK TWP	0	3	7134001200	0	***.6	***.6	***.6
	OCEAN	BRICK TWP	0	3	7134001250	95	3.26	.16	3.26
	OCEAN	BRICK TWP	0	3	7134001240	0	***.6	***.6	***.6
	OCEAN	BRICK TWP	0	3	7134001270	19	0.06	15.86	0.06
	OCEAN	BRICK TWP	0	3	7134001280	9	0.06	0.06	0.06
	OCEAN	BRICK TWP	0	3	7134001290	30	0.06	0.06	0.06
	OCEAN	BRICK TWP	0	3	7134001300	38	0.06	0.06	0.06
	OCEAN	BRICK TWP	0	3	7134001310	45	0.06	0.06	0.06
	OCEAN	BRICK TWP	0	3	7134001340	77	0.06	5.26	0.06
	OCEAN	BRICK TWP	0	3	7134001350	137	0.06	0.76	0.06
	OCEAN	BRICK TWP	0	3	7134001360	26	0.06	0.06	0.06
	OCEAN	BRICK TWP	0	3	7134001370	73	0.06	0.06	0.06
	OCEAN	BRICK TWP	0	3	7134001380	45	6.76	0.06	6.76
	OCEAN	BRICK TWP	0	3	7134001390	31	0.06	0.06	0.06
	OCEAN	BRICK TWP	0	3	7134001400	61	0.06	2.46	0.06
	OCEAN	BRICK TWP	0	3	7134001410	30	0.06	0.06	0.06
	OCEAN	BRICK TWP	0	3	7134001420	9	0.06	0.06	0.06
	OCEAN	BRICK TWP	0	3	7135001430	75	0.06	6.76	0.06
	OCEAN	BRICK TWP	0	3	7134001440	24	0.06	0.06	0.06
	OCEAN	BRICK TWP	0	3	7134001450	6	0.06	0.06	0.06
	OCEAN	BRICK TWP	0	3	7134001460	61	0.06	0.06	0.06
	OCEAN	BRICK TWP	0	3	7134001470	8	0.06	0.06	0.06
	OCEAN	BRICK TWP	0	3	7134002020	30	0.06	0.06	0.06
	OCEAN	BRICK TWP	0	3	7134002030	13	0.06	15.46	0.06
	OCEAN	BRICK TWP	0	3	7134002040	42	0.06	0.06	0.06
	OCEAN	BRICK TWP	0	3	7134002050	4	0.06	0.06	0.06
	OCEAN	BRICK TWP	0	3	7134002060	18	0.06	0.06	0.06
	OCEAN	BRICK TWP	0	3	7134002070	19	0.06	0.06	0.06
	OCEAN	BRICK TWP	0	3	7134002080	17	5.96	17.66	5.96
	OCEAN	BRICK TWP	0	3	7134002090	21	0.06	0.06	7.06
	OCEAN	BRICK TWP	0	3	7134002100	30	0.06	10.06	0.06
	OCEAN	BRICK TWP	0	3	7134002110	23	0.06	26.16	4.36

Census Block Level  
New Jersey Draft Congressional Plan Option 14a

** District	Town	Ward	E Dist	Census Block		Non-Hisp			All Black %
				1990 Pop	Black %	Hisp %	Black %		
OCEAN	BRICK TWP	0	3	7134002120	55	0.0%	9.1%	0.0%	
OCEAN	BRICK TWP	0	3	7134003010	499	0.0%	2.8%	0.0%	
OCEAN	BRICK TWP	0	3	7134003020	156	0.0%	0.0%	0.0%	
OCEAN	BRICK TWP	0	3	7134003030	217	0.0%	0.9%	0.0%	
OCEAN	BRICK TWP	0	3	7134003040	50	0.0%	0.0%	0.0%	
OCEAN	BRICK TWP	0	3	7134003050	40	0.0%	10.0%	0.0%	
OCEAN	BRICK TWP	0	3	7134003060	35	0.0%	0.0%	0.0%	
OCEAN	BRICK TWP	0	3	7134003070	7	0.0%	0.0%	0.0%	
OCEAN	BRICK TWP	0	3	7134003080	56	0.0%	0.0%	0.0%	
OCEAN	BRICK TWP	0	3	7134003090	28	0.0%	0.0%	0.0%	
OCEAN	BRICK TWP	0	3	7134003100	28	0.0%	0.0%	0.0%	
OCEAN	BRICK TWP	0	3	7134003110	53	0.0%	0.0%	0.0%	
OCEAN	BRICK TWP	0	3	7134003120	13	0.0%	0.0%	0.0%	
OCEAN	BRICK TWP	0	3	7134003130	41	0.0%	0.0%	0.0%	
OCEAN	BRICK TWP	0	3	7134003140	42	2.4%	0.0%	2.4%	
OCEAN	BRICK TWP	0	3	7134003150	49	0.0%	2.0%	0.0%	
OCEAN	BRICK TWP	0	3	7134003160	7	0.0%	0.0%	0.0%	
OCEAN	BRICK TWP	0	3	7134003170	32	0.0%	0.0%	0.0%	
OCEAN	BRICK TWP	0	3	7134003180	0	***-#	***-#	***-#	
OCEAN	BRICK TWP	0	3	7134003190	0	***-#	***-#	***-#	
OCEAN	BRICK TWP	0	3	7134003990	0	***-#	***-#	***-#	
OCEAN	BRICK TWP	0	13		2,566	0.1%	2.0%	0.1%	
OCEAN	BRICK TWP	0	16		1,474	0.5%	4.3%	0.6%	
OCEAN	BRICK TWP	0	20		2,227	0.4%	3.1%	0.4%	
OCEAN	BRICK TWP	0	21		2,298	0.0%	3.5%	0.0%	
OCEAN	BRICK TWP	0	29		2,779	1.6%	4.7%	1.6%	
OCEAN	BRICK TWP	0	33		1,110	0.0%	1.5%	0.0%	
OCEAN	DOVER TWP	0	1		1,062	2.2%	3.6%	2.2%	
OCEAN	DOVER TWP	0	2		1,475	8.2%	3.6%	8.3%	
OCEAN	DOVER TWP	0	4		1,867	0.2%	2.0%	0.2%	
OCEAN	DOVER TWP	0	6		2,702	0.4%	3.5%	0.4%	
OCEAN	DOVER TWP	0	9		1,478	0.4%	2.1%	0.6%	
OCEAN	DOVER TWP	0	10		1,517	2.6%	8.7%	2.7%	
OCEAN	DOVER TWP	0	13		1,138	0.7%	1.8%	0.8%	
OCEAN	DOVER TWP	0	14		2,653	0.9%	2.5%	0.9%	
OCEAN	DOVER TWP	0	15		1,110	0.4%	0.9%	0.4%	
OCEAN	DOVER TWP	0	21		2,053	0.1%	1.9%	0.1%	
OCEAN	DOVER TWP	0	22		1,257	0.1%	0.8%	0.1%	
OCEAN	DOVER TWP	0	23		2,882	0.6%	2.4%	0.6%	
OCEAN	DOVER TWP	0	24		2,651	0.3%	3.6%	0.3%	
OCEAN	DOVER TWP	0	55		1,046	0.1%	1.6%	0.1%	
OCEAN	DOVER TWP	0	28		1,203	0.9%	1.4%	0.9%	
OCEAN	DOVER TWP	0	30		1,759	3.8%	4.8%	4.2%	
OCEAN	DOVER TWP	0	37		2,125	0.2%	3.5%	0.2%	
OCEAN	DOVER TWP	0	39		1,159	2.8%	3.8%	2.8%	
OCEAN	DOVER TWP	0	43		3,279	1.1%	3.1%	1.1%	
OCEAN	JACKSON TWP				1,026	0.0%	0.4%	0.0%	
OCEAN	LAREHURST BORO				31,233	3.0%	4.4%	3.1%	
OCEAN	LAREHURST TWP				3,078	9.3%	7.0%	9.6%	
OCEAN	LAREWOOD TWP				45,048	13.3%	10.3%	13.1%	
OCEAN	MANCHESTER TWP				35,976	3.1%	2.0%	3.3%	
OCEAN	FLIMSTEAD				6,005	2.6%	2.8%	2.8%	

Census Block Level  
 New Jersey Draft Congressional Plan Option 14a

** District	Town	Hard	E Dist	Census Block	1990 Pop	Non-Map Black %	Map %	All Black %
12								
	SOMERSET	BRANCHBURG TWP	0	9	1,086	0.56	1.26	0.66
	SOMERSET	MONTGOMERY TWP			9,612	3.88	2.08	4.08
	Total				50,430	12.58	5.38	13.08

Census Block Level  
New Jersey Draft Congressional Plan Option 14a

District	Town	Ward	E Dist	Census		Non-Hisp		All Black %
				Block	1990 Pop	Black %	Hisp %	
** District 13								
BURLINGTON	BASS RIVER TWP				1,980	0.2%	0.9%	0.2%
BURLINGTON	BURLINGTON CITY				9,833	23.2%	1.9%	23.5%
BURLINGTON	BURLINGTON TWP				12,454	20.6%	3.7%	21.1%
BURLINGTON	CINNAMINSON	0	2		728	0.3%	1.5%	0.3%
BURLINGTON	CINNAMINSON	0	3		318	0.6%	0.6%	0.6%
BURLINGTON	CINNAMINSON	0	4		487	0.0%	0.8%	0.0%
BURLINGTON	CINNAMINSON	0	5		494	0.6%	0.8%	0.6%
BURLINGTON	CINNAMINSON	0	6		671	0.1%	0.9%	0.1%
BURLINGTON	CINNAMINSON	0	7		1,101	2.6%	1.7%	2.6%
BURLINGTON	CINNAMINSON	0	9	7003061030	47	0.0%	0.0%	0.0%
BURLINGTON	CINNAMINSON	0	9	7003061040	145	7.6%	0.0%	7.6%
BURLINGTON	CINNAMINSON	0	9	7003061080	59	0.0%	0.0%	0.0%
BURLINGTON	CINNAMINSON	0	9	7003061090	146	2.1%	0.0%	2.1%
BURLINGTON	CINNAMINSON	0	9	7003061100	65	0.0%	0.0%	0.0%
BURLINGTON	CINNAMINSON	0	9	7003061140	73	0.0%	0.0%	0.0%
BURLINGTON	CINNAMINSON	0	9	7003061170	0	***-4	***-4	***-4
BURLINGTON	CINNAMINSON	0	10		652	0.8%	2.0%	0.8%
BURLINGTON	CINNAMINSON	0	11		666	3.2%	1.8%	3.2%
BURLINGTON	CINNAMINSON	0	12	7003063390	70	0.0%	5.7%	0.0%
BURLINGTON	CINNAMINSON	0	13		762	1.4%	1.2%	1.4%
BURLINGTON	CINNAMINSON	0	14		545	0.4%	1.5%	0.4%
BURLINGTON	CINNAMINSON	0	15		464	0.4%	1.5%	0.4%
BURLINGTON	CINNAMINSON	0	16		753	0.5%	2.5%	0.5%
BURLINGTON	CINNAMINSON	0	17		1,069	3.9%	1.5%	3.9%
BURLINGTON	CINNAMINSON	0	18		584	2.2%	1.0%	2.2%
BURLINGTON	CINNAMINSON	0	19		629	1.3%	1.0%	1.3%
BURLINGTON	CINNAMINSON	0	20		372	6.2%	1.0%	6.2%
BURLINGTON	CINNAMINSON	0	21		1,012	2.6%	3.1%	2.6%
BURLINGTON	CINNAMINSON	0	22		621	0.0%	1.9%	0.0%
BURLINGTON	EASTHAMPTON TWP				4,362	8.5%	3.9%	8.9%
BURLINGTON	EVESHAM TWP				35,209	2.8%	1.3%	2.8%
BURLINGTON	FLORENCE TWP				10,264	6.9%	1.7%	7.0%
BURLINGTON	HAINESPORT TWP				3,249	1.7%	1.0%	1.7%
BURLINGTON	LUMBERTON TWP				4,705	8.6%	3.9%	8.9%
BURLINGTON	MEDFORD LAKES				4,462	0.0%	0.9%	0.0%
BURLINGTON	MEDFORD TWP				20,326	0.4%	1.0%	0.4%
BURLINGTON	MORRESTOWN TWP				16,114	5.6%	1.1%	5.7%
BURLINGTON	MOUNT HOLLY TWP				10,639	18.0%	5.7%	18.7%
BURLINGTON	MOUNT LAUREL				30,270	5.9%	1.6%	6.0%
BURLINGTON	PEMBERTON BORO'				1,367	9.6%	8.1%	10.3%
BURLINGTON	PEMBERTON TWP				31,342	23.9%	0.6%	24.9%
BURLINGTON	SHAWING TWP				5,765	1.7%	1.0%	1.8%
BURLINGTON	SOUTHAMPTON TWP				10,202	0.5%	0.8%	0.6%
BURLINGTON	TAKESVILLE TWP				7,360	1.5%	0.7%	1.5%
BURLINGTON	WESTAMPTON TWP				6,004	13.5%	5.3%	14.2%
BURLINGTON	WILLINGBORO TWP				36,291	34.9%	5.3%	36.1%
BURLINGTON	WOODLAND TWP				2,063	9.6%	2.5%	9.9%
BURLINGTON	WRIGHTSTOWN			7021038010	649	48.4%	11.7%	49.5%
BURLINGTON	WRIGHTSTOWN			7021038020	669	48.3%	13.2%	49.8%
CANDEH	ALDUBON				9,205	0.2%	1.2%	0.2%
CANDEH	CERRY HILL				68,248	3.8%	2.0%	3.2%
CANDEH	GIRBARONO				2,363	2.0%	1.3%	2.0%

Census Block Level  
New Jersey Draft Congressional Plan Option 14c

** District	Town	Census			Non-Map			All	
		Ward	E Dist	Block	1990 Pop	Black %	Hisp %	Black %	
13	CAMDEN				7,860	0.4%	0.7%	0.4%	
	CAMDEN	HADDON HEIGHTS			894	0.4%	1.3%	0.6%	
	CAMDEN	HADDON TWP	0	1	803	0.0%	0.1%	0.0%	
	CAMDEN	HADDON TWP	0	7	1,050	0.2%	1.0%	0.2%	
	CAMDEN	HADDON TWP	0	12	951	0.0%	0.3%	0.0%	
	CAMDEN	HADDON TWP	0	14	558	0.0%	0.9%	0.0%	
	CAMDEN	HADDON TWP	0	15	11,428	1.4%	0.9%	1.4%	
	CAMDEN	HADDONFIELD			35	17.1%	0.0%	17.1%	
	CAMDEN	TAVISTOCK			24,559	6.3%	1.9%	6.5%	
	CAMDEN	VOORHEES			1,901	0.4%	1.0%	0.5%	
	CAMDEN	WATERFORD	0	1	1,437	14.1%	1.8%	14.1%	
	CAMDEN	WATERFORD	0	2	8	0.0%	0.0%	0.0%	
	CAMDEN	WATERFORD	0	3	6089011030	5	0.0%	0.0%	0.0%
	CAMDEN	WATERFORD	0	3	6089011040	28	0.0%	0.0%	0.0%
	CAMDEN	WATERFORD	0	3	6089011050	32	0.0%	0.0%	0.0%
	CAMDEN	WATERFORD	0	3	6089011590	54	0.0%	0.0%	0.0%
	CAMDEN	WATERFORD	0	3	6089011060	46	0.0%	0.0%	0.0%
	CAMDEN	WATERFORD	0	3	6089011620	104	0.0%	0.0%	0.0%
	CAMDEN	WATERFORD	0	3	6089011780	0	***.4%	***.4%	***.4%
	CAMDEN	WATERFORD	0	3	6089011790	139	11.5%	0.0%	11.5%
CAMDEN	WATERFORD	0	3	6089011810	66	0.0%	0.0%	0.0%	
CAMDEN	WATERFORD	0	3	6089019090	212	12.3%	4.7%	12.3%	
CAMDEN	WATERFORD	0	3	6089031010	80	3.8%	0.0%	3.8%	
CAMDEN	WATERFORD	0	3	6089031060	56	0.0%	3.6%	0.0%	
CAMDEN	WATERFORD	0	3	6089031200	26	0.0%	0.0%	0.0%	
CAMDEN	WATERFORD	0	3	6089031460	70	4.3%	0.0%	4.3%	
CAMDEN	WATERFORD	0	3	6089031470	60	0.0%	0.0%	0.0%	
CAMDEN	WATERFORD	0	3	6089031470	37	0.0%	0.0%	0.0%	
OCEAN	BARNEGAT LIGHT			675	0.0%	0.7%	0.0%		
OCEAN	BARNEGAT TWP			12,235	1.6%	2.5%	1.6%		
OCEAN	BEACH HAVEN			1,475	0.3%	1.4%	0.3%		
OCEAN	BEACHWOOD			9,324	0.4%	2.3%	0.5%		
OCEAN	BERKELEY TWP	0	1	4,460	5.5%	1.1%	5.6%		
OCEAN	BERKELEY TWP	0	2	1,829	0.2%	2.0%	0.3%		
OCEAN	BERKELEY TWP	0	3	828	0.0%	0.8%	0.0%		
OCEAN	BERKELEY TWP	0	4	2,486	0.4%	1.5%	0.4%		
OCEAN	BERKELEY TWP	0	5	2,007	1.5%	3.3%	1.6%		
OCEAN	BERKELEY TWP	0	6	3,935	1.2%	3.7%	1.3%		
OCEAN	BERKELEY TWP	0	7	2,139	0.0%	2.1%	0.0%		
OCEAN	BERKELEY TWP	0	8	736	0.0%	0.0%	0.0%		
OCEAN	BERKELEY TWP	0	9	1,202	0.0%	0.5%	0.0%		
OCEAN	BERKELEY TWP	0	10	981	0.0%	0.9%	0.0%		
OCEAN	BERKELEY TWP	0	11	1,074	1.8%	1.8%	1.8%		
OCEAN	BERKELEY TWP	0	12	677	0.1%	0.1%	0.1%		
OCEAN	BERKELEY TWP	0	13	459	0.0%	0.9%	0.0%		
OCEAN	BERKELEY TWP	0	14	437	0.0%	2.1%	0.0%		
OCEAN	BERKELEY TWP	0	15	369	0.0%	0.3%	0.0%		
OCEAN	BERKELEY TWP	0	16	1,218	0.2%	3.4%	0.2%		
OCEAN	BERKELEY TWP	0	17	498	0.0%	0.8%	0.0%		
OCEAN	BERKELEY TWP	0	18	716	0.3%	1.1%	0.3%		
OCEAN	BERKELEY TWP	0	19	565	0.0%	1.4%	0.0%		
OCEAN	BERKELEY TWP	0	20	780	0.0%	2.9%	0.0%		

Census Block Level  
New Jersey Draft Congressional Plan Option 14a

** District 13	Town	Ward	E Dist	Census Block	Non-Hisp			All Black %
					1990 Pop	Black %	Hisp %	
OCEAN	BERKELEY TWP	0	22	7312001170	79	0.0%	0.0%	0.0%
OCEAN	BERKELEY TWP	0	22	7312001180	227	2.2%	0.0%	2.2%
OCEAN	BERKELEY TWP	0	22	7312001190	74	0.0%	0.0%	0.0%
OCEAN	BERKELEY TWP	0	22	7312001470	123	0.0%	0.0%	0.0%
OCEAN	BERKELEY TWP	0	22	7312001480	145	0.0%	0.0%	0.0%
OCEAN	BERKELEY TWP	0	22	7312002150	30	0.0%	0.0%	0.0%
OCEAN	BERKELEY TWP	0	22	7312002160	41	0.0%	0.0%	0.0%
OCEAN	BERKELEY TWP	0	22	7312002180	21	0.0%	0.0%	0.0%
OCEAN	BERKELEY TWP	0	22	7312002190	38	0.0%	0.0%	0.0%
OCEAN	BERKELEY TWP	0	22	7312002200	44	0.0%	0.0%	0.0%
OCEAN	BERKELEY TWP	0	25		650	0.3%	1.2%	0.3%
OCEAN	BERKELEY TWP	0	26		4,546	0.2%	0.5%	0.2%
OCEAN	BERKELEY TWP	0	27		1,829	0.4%	0.6%	0.4%
OCEAN	DOVER TWP	0	3		938	0.7%	3.0%	1.0%
OCEAN	DOVER TWP	0	5		2,520	0.1%	2.0%	0.1%
OCEAN	DOVER TWP	0	7		1,914	0.1%	1.5%	0.2%
OCEAN	DOVER TWP	0	8		1,685	0.1%	1.2%	0.1%
OCEAN	DOVER TWP	0	11		1,585	0.4%	3.1%	0.4%
OCEAN	DOVER TWP	0	12		2,248	0.0%	1.3%	0.0%
OCEAN	DOVER TWP	0	16		1,805	0.2%	1.8%	0.2%
OCEAN	DOVER TWP	0	17		2,139	0.4%	2.1%	0.4%
OCEAN	DOVER TWP	0	18		841	0.1%	0.7%	0.1%
OCEAN	DOVER TWP	0	19		2,395	0.3%	2.0%	0.3%
OCEAN	DOVER TWP	0	20		2,491	1.0%	2.2%	1.1%
OCEAN	DOVER TWP	0	26		1,548	0.1%	2.1%	0.1%
OCEAN	DOVER TWP	0	27		1,899	0.3%	3.1%	0.3%
OCEAN	DOVER TWP	0	29		2,561	0.2%	2.8%	0.3%
OCEAN	DOVER TWP	0	31		1,585	1.8%	2.4%	1.8%
OCEAN	DOVER TWP	0	32		1,980	1.4%	2.3%	1.4%
OCEAN	DOVER TWP	0	33		1,943	0.6%	2.0%	0.6%
OCEAN	DOVER TWP	0	34		1,198	0.1%	2.5%	0.2%
OCEAN	DOVER TWP	0	35		1,607	0.0%	3.2%	0.0%
OCEAN	DOVER TWP	0	38		1,508	0.2%	2.0%	0.2%
OCEAN	DOVER TWP	0	40		1,080	2.2%	3.3%	2.2%
OCEAN	DOVER TWP	0	41		1,995	1.4%	2.2%	1.4%
OCEAN	DOVER TWP	0	42		1,124	0.0%	3.4%	0.0%
OCEAN	EAGLEWOOD TWP				1,476	0.1%	1.2%	0.1%
OCEAN	HARVEY CEDARS				362	0.0%	0.3%	0.0%
OCEAN	ISLAND HEIGHTS				1,470	0.3%	0.9%	0.3%
OCEAN	LACEY TWP				22,141	0.3%	1.6%	0.3%
OCEAN	LAVALLETTE				2,299	0.0%	1.0%	0.0%
OCEAN	LITTLE EGG HARB				13,323	0.6%	2.3%	0.7%
OCEAN	LONG BEACH TWP				3,407	0.1%	1.2%	0.1%
OCEAN	OCEAN GATE				2,078	0.3%	2.4%	0.3%
OCEAN	OCEAN TWP				5,416	0.3%	1.7%	0.4%
OCEAN	PINE BEACH				1,954	0.2%	0.7%	0.2%
OCEAN	SEASIDE HEIGHTS				2,366	3.4%	6.1%	3.7%
OCEAN	SEASIDE PARK				1,871	1.2%	1.5%	1.2%
OCEAN	SHIP BOTTOM				1,352	0.1%	3.6%	0.1%
OCEAN	SOUTH TONS RIVE				3,869	18.1%	6.8%	18.7%
OCEAN	STAFFORD TWP				13,325	0.2%	1.3%	0.2%
OCEAN	SUNF CITY				1,375	0.1%	1.5%	0.4%

Census Block Level  
 New Jersey Draft Congressional Plan Option 14A

** District 13	Town	Ward	E Dist	Census Block	1990 Pop	Non-Hispanic Black %	Hispanic %	All Black %
OCEAN	TUCKERTON				3,048	2.5%	2.2%	2.6%
Total:					594,630	8.0%	2.5%	8.2%



Census Block Level  
New Jersey Draft Congressional Plan Option 14a

** District	Town	Mand	E Dist	Census Block	Non-Wap			All Black %
					1990 Pop	Black %	Hisp %	
	ESSEX	NEWARK	1	2	1,437	5.68	54.28	7.28
	ESSEX	NEWARK	1	3	1,959	12.28	65.18	15.58
	ESSEX	NEWARK	1	5	1,327	6.08	23.98	6.58
	ESSEX	NEWARK	1	7	1,771	3.28	74.38	5.18
	ESSEX	NEWARK	1	8	1,488	4.78	53.98	6.68
	ESSEX	NEWARK	1	9	1,747	2.78	81.88	5.08
	ESSEX	NEWARK	1	11	1,890	14.48	77.58	19.78
	ESSEX	NEWARK	1	13	1,523	12.98	79.68	21.78
	ESSEX	NEWARK	1	14	3,847	9.28	66.28	12.18
	ESSEX	NEWARK	1	15	1,800	22.98	70.38	29.38
	ESSEX	NEWARK	1	16	994	13.28	82.98	23.68
	ESSEX	NEWARK	1	17	1,454	5.18	25.38	5.68
	ESSEX	NEWARK	1	18	2,085	11.28	53.28	14.98
	ESSEX	NEWARK	1	19	1,801	6.68	80.08	10.78
	ESSEX	NEWARK	1	21	1,393	8.08	61.78	10.48
	ESSEX	NEWARK	1	22	1,704	4.78	74.68	10.08
	ESSEX	NEWARK	1	23	1,646	4.18	86.48	7.78
	ESSEX	NEWARK	1	24	1,311	20.48	59.68	23.88
	ESSEX	NEWARK	1	25	829	35.58	57.38	41.08
	ESSEX	NEWARK	1	28	1,856	7.58	57.18	9.58
	ESSEX	NEWARK	1	31	2,059	18.68	68.68	27.98
	ESSEX	NEWARK	1	37	1,592	8.08	77.18	11.28
	ESSEX	NEWARK	1	38	1,604	5.18	70.18	8.08
	ESSEX	NEWARK	1	39	1,574	7.58	78.68	10.08
	ESSEX	NEWARK	1	40	971	35.68	49.78	39.58
	ESSEX	NEWARK	1	41	1,073	3.48	88.68	8.98
	ESSEX	NEWARK	1	42	1,254	4.98	88.48	11.68
	ESSEX	NEWARK	1	43	1,372	19.98	72.28	24.68
	ESSEX	NEWARK	3	12	1,863	0.88	46.38	1.78
	ESSEX	NEWARK	3	14	1,129	10.78	62.48	12.88
	ESSEX	NEWARK	3	16	1,935	1.48	26.48	2.08
	ESSEX	NEWARK	3	19	2,222	1.58	42.28	2.08
	ESSEX	NEWARK	3	21	2,517	1.48	31.48	2.88
	ESSEX	NEWARK	3	21	1,472	2.08	52.08	2.98
	ESSEX	NEWARK	4	1	1,582	32.68	61.48	36.18
	ESSEX	NEWARK	4	44	1,784	24.08	56.28	29.18
	HUDSON	BAYONNE			61,444	4.58	9.58	4.78
	HUDSON	EAST NEWARK			2,157	1.18	33.88	1.38
	HUDSON	GUTTENBERG			9,268	1.98	43.78	2.88
	HUDSON	HARRISON			13,425	0.38	29.48	0.68
	HUDSON	HOBOKEN			33,397	3.68	30.18	5.58
	HUDSON	JERSEY CITY			228,537	27.78	24.28	29.78
	HUDSON	KEARNY	1	1	1,207	0.88	28.28	0.98
	HUDSON	KEARNY	1	2	1,086	0.88	34.78	1.28
	HUDSON	KEARNY	1	3	1,092	0.28	28.78	0.28
	HUDSON	KEARNY	1	7	1,372	0.18	19.58	0.38
	HUDSON	KEARNY	1	8	1,460	0.38	20.88	0.78
	HUDSON	KEARNY	2	5	1,168	0.48	15.18	0.68
	HUDSON	KEARNY	2	7	1,665	2.38	33.08	16.28
	HUDSON	KEARNY	2	7	1,385	0.08	27.58	0.18
	HUDSON	NORTH BERGEN	2	2	1,011	0.58	42.48	0.98
	HUDSON	NORTH BERGEN	2	3	1,058	0.58	51.48	1.08

Census Block Level  
New Jersey Draft Congressional Plan Option 14a

** District	Town	Ward	E Dist	Census Block	Census			All	
					1990 Pop	Black %	Hisp %		
	HUDSON	NORTH BERGEN	2	4					
	HUDSON	NORTH BERGEN	2	5	1,359	2.0%	55.3%	4.3%	
	HUDSON	NORTH BERGEN	2	6	1,387	0.7%	43.5%	2.2%	
	HUDSON	NORTH BERGEN	2	8	0143002060	171	2.2%	42.1%	5.3%
	HUDSON	NORTH BERGEN	2	6	0143003010	121	6.6%	62.0%	6.6%
	HUDSON	NORTH BERGEN	2	6	0143003020	153	1.3%	37.9%	1.3%
	HUDSON	NORTH BERGEN	2	6	0143003030	111	0.0%	56.8%	0.0%
	HUDSON	NORTH BERGEN	2	6	0143003040	179	0.0%	44.1%	0.0%
	HUDSON	NORTH BERGEN	2	6	0143003050	140	0.0%	52.1%	1.3%
	HUDSON	NORTH BERGEN	5	2		1,032	0.4%	42.7%	1.4%
	HUDSON	NORTH BERGEN	5	4	0145001080	221	0.0%	25.3%	1.4%
	HUDSON	NORTH BERGEN	5	4	0145001100	194	0.0%	43.3%	0.0%
	HUDSON	NORTH BERGEN	5	4	0145001110	66	4.5%	59.1%	9.1%
	HUDSON	NORTH BERGEN	5	4	0145002010	144	0.0%	45.1%	0.0%
	HUDSON	NORTH BERGEN	5	4	0145002020	131	0.0%	62.6%	2.3%
	HUDSON	NORTH BERGEN	5	4	0145002030	193	1.0%	68.7%	1.0%
	HUDSON	NORTH BERGEN	5	4	0145002040	210	0.5%	47.6%	1.0%
	HUDSON	NORTH BERGEN	5	4	0145003040	176	0.6%	49.4%	0.6%
	HUDSON	NORTH BERGEN	5	4	0145003050	219	0.0%	45.2%	1.4%
	HUDSON	NORTH BERGEN	5	5	0145001070	98	0.0%	28.6%	0.0%
	HUDSON	NORTH BERGEN	6	1		1,159	0.0%	40.2%	1.0%
	HUDSON	NORTH BERGEN	6	2		2,039	2.3%	56.1%	4.2%
	HUDSON	NORTH BERGEN	6	3		1,725	1.6%	41.6%	3.0%
	HUDSON	NORTH BERGEN	6	4		1,086	1.3%	31.5%	2.3%
	HUDSON	NORTH BERGEN	6	5		1,767	1.0%	46.5%	2.3%
	HUDSON	NORTH BERGEN	7	1		1,807	1.5%	64.1%	4.6%
	HUDSON	NORTH BERGEN	7	2		1,278	0.3%	59.4%	1.3%
	HUDSON	NORTH BERGEN	7	3		1,290	0.6%	58.1%	2.1%
	HUDSON	NORTH BERGEN	7	4		1,358	1.5%	40.5%	2.4%
	HUDSON	NORTH BERGEN	7	5		1,375	1.5%	40.5%	2.3%
	HUDSON	UNION CITY				58,012	1.3%	75.6%	4.5%
	HUDSON	WEEHAWKEN				12,385	1.9%	41.4%	5.1%
	HUDSON	WEST NEW YORK				38,125	1.4%	73.2%	4.0%
	UNION	ELIZABETH	1	1		1,465	13.2%	57.2%	17.4%
	UNION	ELIZABETH	1	2		2,033	15.0%	62.4%	18.9%
	UNION	ELIZABETH	1	3		1,926	3.7%	52.8%	4.4%
	UNION	ELIZABETH	1	4		1,138	86.6%	11.7%	88.5%
	UNION	ELIZABETH	1	5		1,822	47.3%	27.4%	49.6%
	UNION	ELIZABETH	1	6		2,498	9.7%	41.2%	11.6%
	UNION	ELIZABETH	1	7		1,601	9.8%	56.2%	13.2%
	UNION	ELIZABETH	1	8		1,962	15.8%	66.3%	18.5%
	UNION	ELIZABETH	1	9		2,415	12.4%	70.7%	19.4%
	UNION	ELIZABETH	2	10		1,793	6.9%	77.2%	11.8%
	UNION	ELIZABETH	2	1	0307001020	99	7.1%	47.5%	10.1%
	UNION	ELIZABETH	2	1	0307001030	234	22.2%	31.6%	22.6%
	UNION	ELIZABETH	2	1	0307001050	291	1.0%	53.2%	5.4%
	UNION	ELIZABETH	2	1	0307001060	298	2.3%	43.6%	2.3%
	UNION	ELIZABETH	2	1	0307004040	194	7.7%	37.8%	7.7%
	UNION	ELIZABETH	2	1	0307004050	0	***	***	***
	UNION	ELIZABETH	2	1	0307006080	262	5.3%	44.7%	6.1%
	UNION	ELIZABETH	2	3		2,220	2.7%	48.1%	4.0%
	UNION	ELIZABETH	2	6		1,710	1.0%	32.1%	1.6%
	UNION	ELIZABETH	2	7		953	3.6%	37.5%	5.7%

Census Block Level  
New Jersey Draft Congressional Plan Option 14a

	Town	Ward	E Dist	Census Block	1990 Pop		Non-Hisp		All Black %
					Black %	Hisp %	Black %	Hisp %	
** District 14									
UNION	ELIZABETH	2	8		1,617	2.0%	39.5%	3.3%	
UNION	ELIZABETH	2	9	0307002020	393	4.3%	48.9%	5.6%	
UNION	ELIZABETH	2	9	0307002030	51	11.8%	29.4%	11.8%	
UNION	ELIZABETH	2	9	0308023030	138	4.3%	50.0%	6.5%	
UNION	ELIZABETH	2	9	0308023040	264	3.4%	62.9%	5.8%	
UNION	ELIZABETH	2	9	0308023050	107	0.0%	43.0%	0.9%	
UNION	ELIZABETH	2	9	0308024070	122	8.2%	49.2%	13.1%	
UNION	ELIZABETH	2	9	0308024080	435	4.4%	44.4%	4.8%	
UNION	ELIZABETH	2	9	030824090	10	0.0%	20.0%	0.0%	
UNION	ELIZABETH	2	10		1,028	3.2%	38.2%	4.2%	
UNION	ELIZABETH	2	12		1,107	6.0%	44.7%	7.7%	
UNION	ELIZABETH	4	1		3,455	9.1%	45.3%	11.9%	
UNION	ELIZABETH	4	3		2,225	1.3%	51.1%	1.8%	
UNION	ELIZABETH	5	1		1,379	6.3%	42.3%	6.7%	
UNION	ELIZABETH	5	7		1,431	14.9%	43.6%	15.0%	
UNION	ELIZABETH	5	8		2,051	13.2%	42.1%	14.4%	
UNION	ELIZABETH	5	9		1,481	1.5%	45.4%	2.7%	
UNION	ELIZABETH	5	10		1,199	4.1%	46.4%	4.7%	
UNION	ELIZABETH	6	4		1,597	0.7%	34.4%	1.1%	
UNION	ELIZABETH	6	5		1,703	1.7%	49.8%	2.1%	
Total					594,629	13.5%	38.6%	15.6%	

Summary Level  
New Jersey Draft Congressional Plan Option 14a

Town	Deviation	1990 Pop	Non-Hisp Black %	Hisp %	All Black %
** District 1 Total	0	594,630	15.74	6.48	16.48
** District 2 Total	0	594,630	13.58	6.64	14.08
** District 3 Total	1	594,629	7.78	3.78	7.98
** District 5 Total	0	594,630	1.28	2.48	1.28
** District 6 Total	0	594,630	13.98	10.98	14.78
** District 7 Total	0	594,630	3.78	3.88	3.88
** District 8 Total	0	594,630	10.68	18.38	12.08
** District 9 Total	0	594,630	5.98	8.88	6.38
** District 10 Total	0	594,630	56.98	13.38	58.68
** District 11 Total	0	594,630	2.78	4.08	2.88
** District 12 Total	0	594,630	12.58	5.38	13.08
** District 13 Total	0	594,630	8.08	2.58	8.28
** District 14 Total	1	594,629	13.58	38.68	15.68

New Jersey Draft Congressional Districts  
Old/New District Comparison--Option 14a

New Dist.	Current Dist.	1980 Pop	Percent Of Current	Non-Mixp Mix %	Mix %	All Mix %
<b>** District 1</b>						
1	1	536982	90.38	16.48	6.88	17.28
1	2	16274	2.78	6.78	2.78	6.98
1	13	41574	6.98	9.38	2.08	9.48
Total		594630	100.08	15.78	6.48	16.48
<b>** District 2</b>						
2	1	23705	3.98	6.78	1.28	6.98
2	2	563541	94.78	13.98	8.88	14.48
2	13	7384	1.28	3.08	2.68	3.18
Total		594630	100.08	13.98	6.68	14.08
<b>** District 3</b>						
3	3	415547	69.88	8.88	4.08	9.18
3	4	179882	30.18	5.08	2.98	5.28
Total		594629	100.08	7.78	3.78	7.98
<b>** District 5</b>						
5	5	393079	66.18	1.28	2.58	1.28
5	8	9873	1.68	0.48	1.78	0.48
5	9	3667	0.68	0.58	4.98	1.18
5	11	73877	12.48	1.38	2.48	1.38
5	12	114134	19.18	1.38	1.78	1.38
Total		594630	100.08	1.28	2.48	1.28
<b>** District 6</b>						
6	6	450139	75.78	8.18	11.78	8.98
6	7	59422	10.08	30.18	12.58	51.68
6	12	84869	14.28	19.28	5.68	19.78
Total		594630	100.08	13.98	10.98	14.78
<b>** District 7</b>						
7	4	81451	13.78	4.38	2.58	4.58
7	6	61432	10.38	2.38	3.38	2.48
7	7	297882	50.18	3.08	4.18	3.18
7	12	153745	25.88	5.18	3.78	5.38
Total		594630	100.08	3.78	3.68	3.68

New Jersey Draft Congressional Districts  
Old/New District Comparison--Option 1a

New Dist.	Current Dist.	1990 Pop	Percent Of Current	Non-Hisp Blk %	Hisp %	All Blk %
<b>** District 8</b>						
8	3	47733	7.0%	1.2%	4.3%	1.3%
8	8	438491	83.9%	12.4%	20.6%	14.3%
8	9	20396	3.4%	1.6%	4.3%	1.8%
8	11	9571	1.4%	1.0%	3.5%	1.0%
8	14	24439	4.1%	0.4%	13.3%	0.5%
Total		594630	100.0%	10.6%	18.3%	12.0%
<b>** District 9</b>						
9	5	98224	16.5%	1.7%	5.1%	1.8%
9	9	471280	79.2%	7.0%	8.2%	7.6%
9	14	25126	4.2%	1.0%	14.0%	1.7%
Total		594630	100.0%	5.9%	8.8%	6.3%
<b>** District 10</b>						
10	6	51912	8.7%	36.6%	8.9%	37.4%
10	7	76216	12.8%	25.7%	28.9%	37.1%
10	8	20801	3.5%	48.2%	3.7%	49.1%
10	10	400475	67.3%	70.8%	12.4%	72.8%
10	11	45226	7.6%	14.1%	4.2%	14.4%
Total		594630	100.0%	36.9%	13.3%	38.6%
<b>** District 11</b>						
11	7	45925	7.7%	1.2%	2.1%	1.2%
11	11	403465	67.9%	2.3%	4.4%	2.3%
11	12	145040	24.3%	4.5%	3.5%	4.4%
Total		594630	100.0%	2.7%	4.0%	2.8%
<b>** District 12</b>						
12	3	95677	16.0%	6.8%	6.4%	7.2%
12	4	311364	52.3%	18.7%	6.6%	19.4%
12	12	117495	19.7%	2.4%	1.8%	2.5%
12	13	70092	11.7%	9.3%	4.1%	9.8%
Total		594630	100.0%	12.3%	5.3%	13.0%
<b>** District 13</b>						
13	1	8774	1.5%	0.9%	1.0%	0.9%
13	3	30879	5.2%	1.9%	2.7%	2.0%
13	4	43921	7.4%	15.6%	3.1%	16.0%
13	13	493856	83.0%	8.0%	2.4%	8.3%
Total		594630	100.0%	8.0%	2.5%	8.2%

New Jersey Draft Congressional Districts  
 Old/New District Comparison--Option 14a

New Dist.	Current Dist.	1992 Pop	Percent Of Current	Non-Vap		All
				Blk %	Hisp %	Blk %
** District 14						
14	7	44871	7.5%	10.8%	48.2%	12.8%
14	10	62285	10.1%	9.9%	67.0%	13.3%
14	14	489473	82.3%	14.2%	34.8%	14.1%
Total		594629	100.0%	13.5%	38.6%	15.6%

New Jersey Congressional Plan  
Option 5A

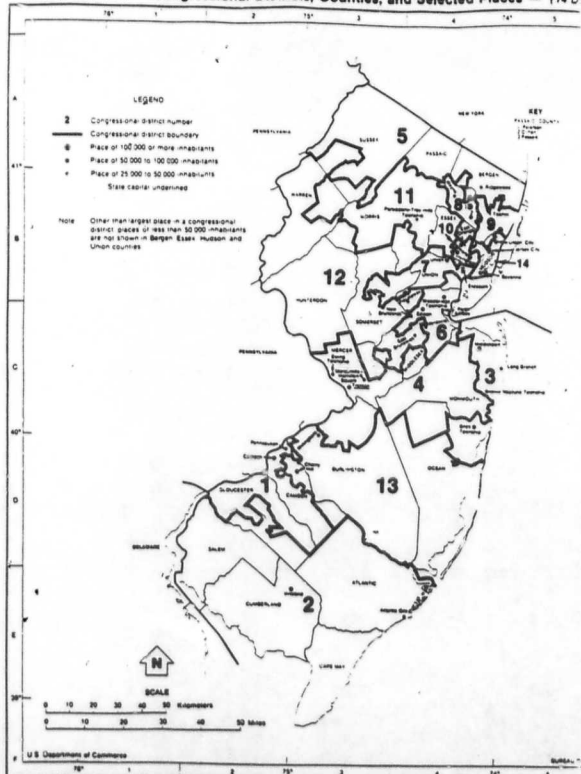


40 Miles



CURRENT  
DISTRICTS  
(14)

NEW JERSEY — Congressional Districts, Counties, and Selected Places — (14 C)



Pa 147

Pa 14

KEY  
 ROAD 1/2 INCH  
 1/4 INCH  
 1/8 INCH



LONG BRIDGE  
 ROAD NETWORK

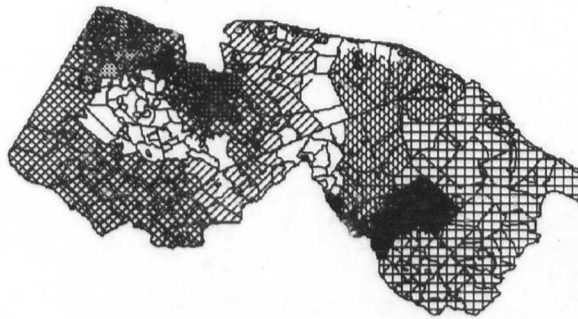


MURAL SCALE  
 MAP 1 2 3

Pa 145

Map Symbols for  
 Type of Option

- - CB 1
- ▣ - CB 2
- - CB 3
- ▤ - CB 5
- ▥ - CB 6
- ▦ - CB 7
- ▧ - CB 8
- ▨ - CB 9
- ▩ - CB 10
- - CB 11
- ▭ - CB 12
- ▮ - CB 13
- ▯ - CB 14



San Joaquin District  
1971 CDD's Option

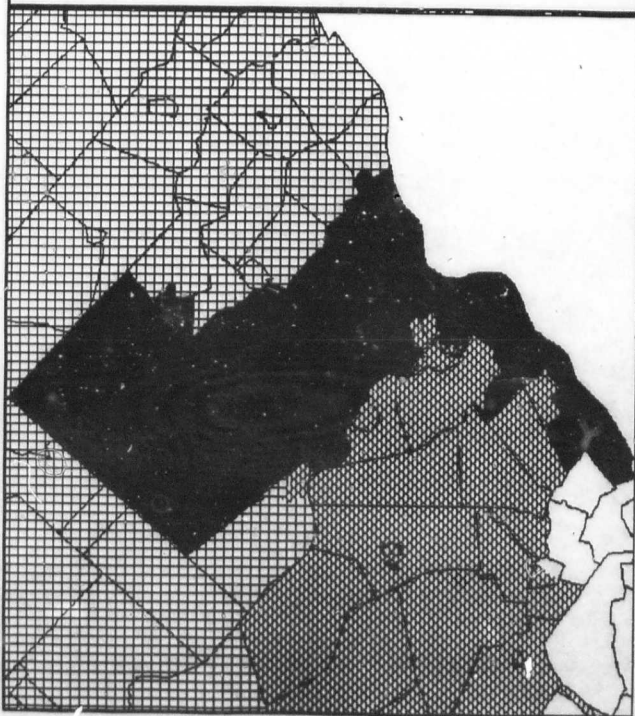
■ - CD 1

▨ - CD 2

□ - CD 3

▩ - CD 12

▧ - CD 13



▧ - CD 13  
▩ - CD 14

Pa. 149

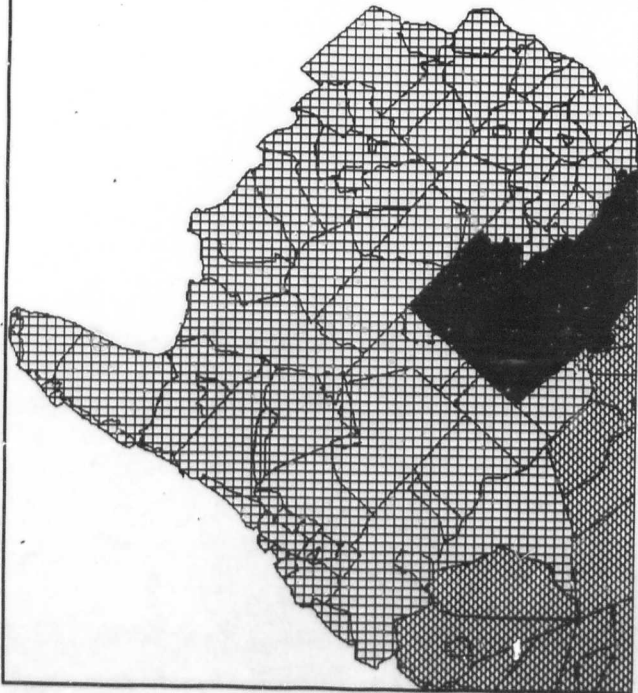
Pa. 150

Map "Green Draft  
Type CD's Option

■ • CD 1

▨ • CD 2

▩ • CD 13



Map "Green Draft  
Type CD's Option

New Jersey Draft  
1974 CD's Option

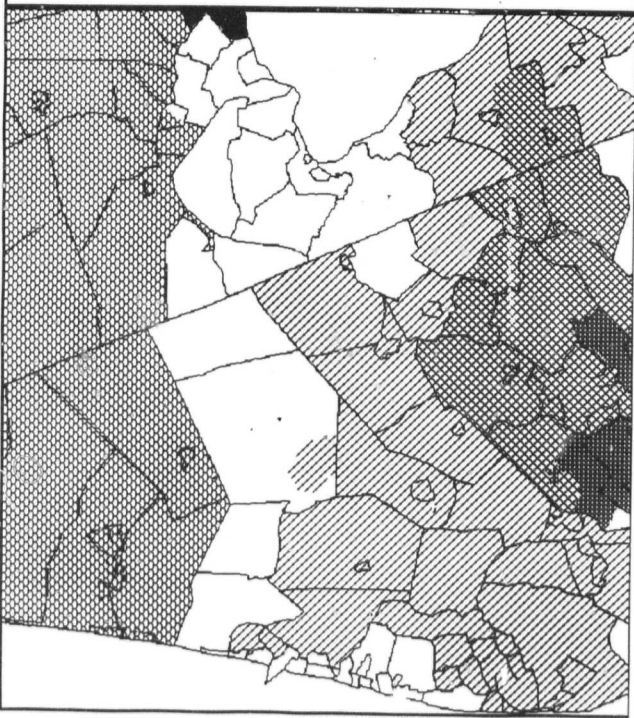
■ CD 1

□ CD 3

▨ CD 7

▧ CD 12

▩ CD 13



New Jersey Draft  
1974 CD's Option

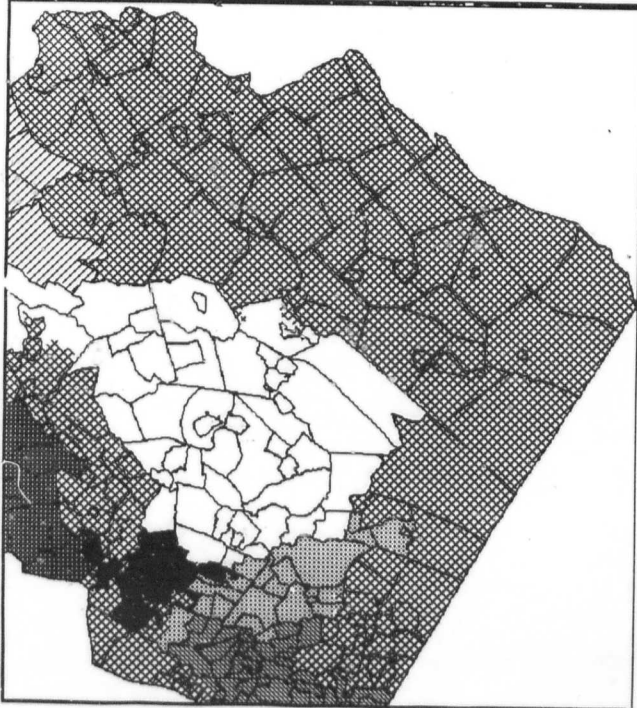


Pa. 151

Pa

New Jersey Draft  
Type CD's Option

- ▨ CD 5
- ▨ CD 6
- ▨ CD 7
- ▨ CD 8
- ▨ CD 9
- ▨ CD 10
- ▨ CD 11
- ▨ CD 12
- ▨ CD 14



New Jersey Draft  
Type CD's Option




Pa152

Pa1

New Jersey Draft  
1978 Green Option  
Page

- ☒ . CD 5
- ☒ . CD 6
- ☒ . CD 7
- . CD 10
- . CD 11
- ▨ . CD 12
- ☒ . CD 15



New Jersey Draft  
1978 CD 5 Option

Pa.153

Pa.15

1992 Census District  
Page CD's Option

- . CD 3
- ▨ . CD 5
- ▩ . CD 6
- ▧ . CD 7
- ▦ . CD 8
- . CD 10
- . CD 11
- ▨ . CD 12
- ▩ . CD 14

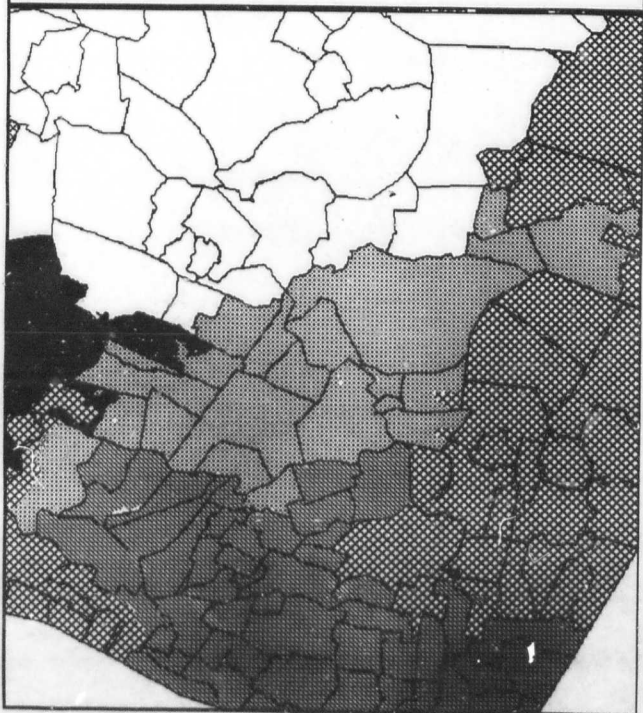


1992 Census District  
Page CD's Option



1952 Census District  
Map  
CD 2 Option

- CD 5
- CD 7
- CD 8
- CD 9
- CD 10
- CD 11
- CD 14



Map Area Draft  
1998 CD's Option  
P-5

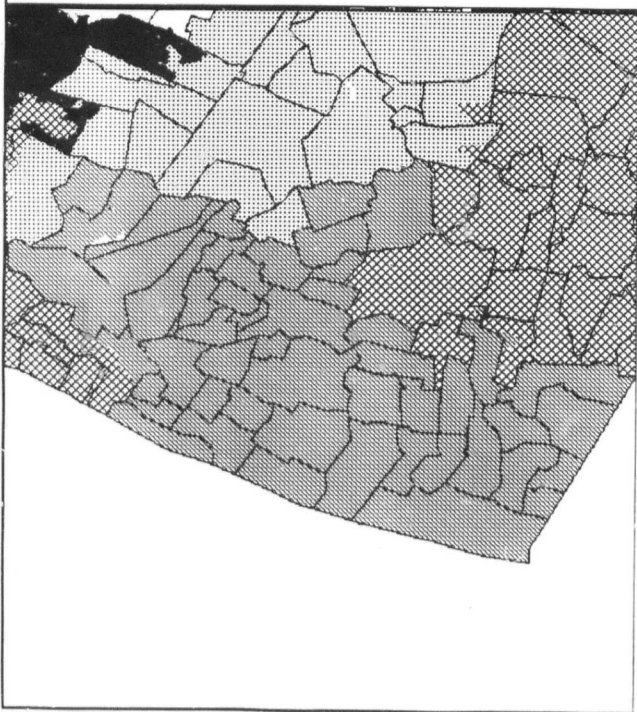
CD - CD 5

CD - CD 8

CD - CD 9

CD - CD 10

CD - CD 14



Map Area Draft  
1998 CD's Option

Pa 156

Pa

New Jersey Draft  
1992 CD's Option

- CD 3
- CD 4
- CD 7
- CD 8
- CD 9
- CD 10
- CD 11
- CD 12
- CD 14

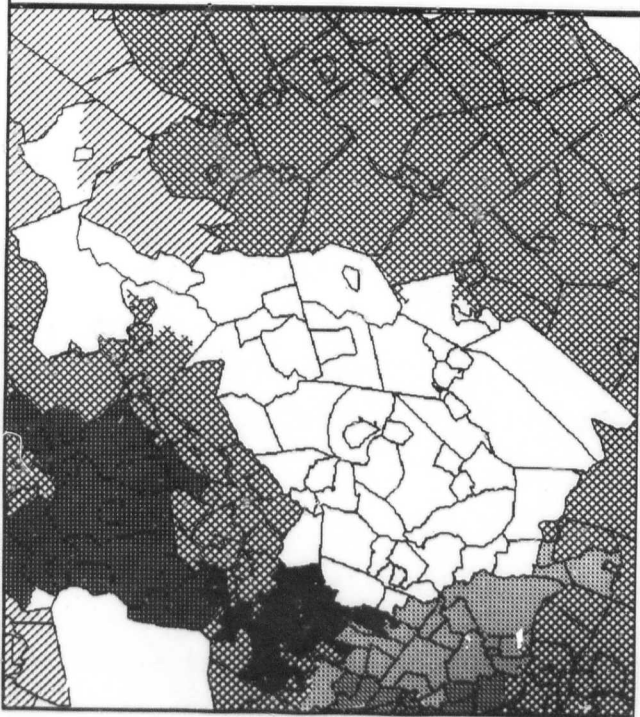


New Jersey Draft  
1992 CD's Option



New Jersey Draft  
1972 CD's Option

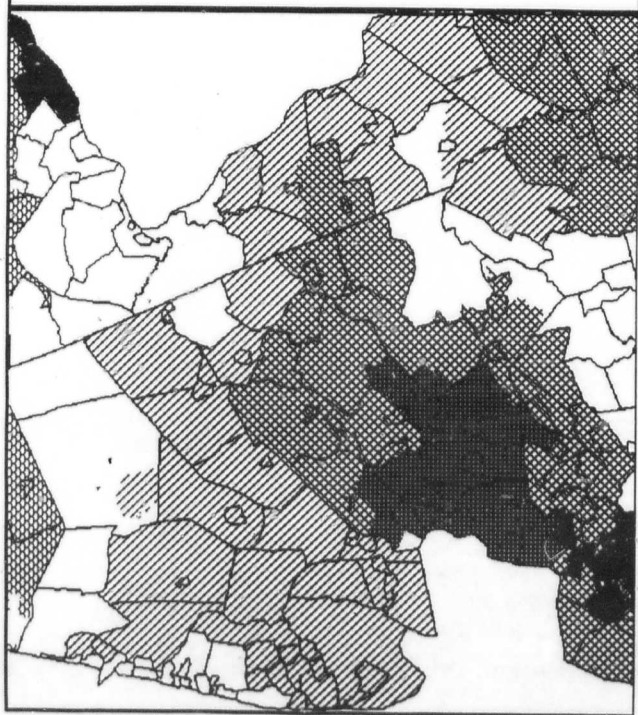
- - CD 3
- ▨ - CD 4
- ▩ - CD 5
- ▧ - CD 6
- ▦ - CD 7
- ▥ - CD 8
- ▤ - CD 9
- ▣ - CD 10
- ▢ - CD 11
- - CD 12
- - CD 13
- ▟ - CD 14



New Jersey Draft  
1972 CD's Option

New Jersey Draft  
1972 CP's Option

- CD 1
- CD 3
- ▨ CD 5
- ▩ CD 6
- ▧ CD 7
- ▦ CD 10
- ▥ CD 11
- ▤ CD 12
- ▣ CD 14



New Jersey Draft

New Jersey Draft  
1972 CD's Options

■ CD 1

▣ CD 2

□ CD 3

▤ CD 13



New Jersey Draft  
1972 CD's Options

New Jersey Draft  
1992 CD's Option

- XX • CD 5
- • CD 6
- XX • CD 7
- • CD 8
- • CD 9
- • CD 10
- • CD 11
- • CD 12
- XX • CD 14



Page

New Jersey Draft  
1992 CD's Option



Pa 161

Pa 16



New Jersey  
 Professional  
 Public Accountants  
 Board of Examiners

1

2

3

12

13

10

1

Pa 162

Pa 163



R. 163

New Jersey  
 Congressional  
 District  
 12th Option

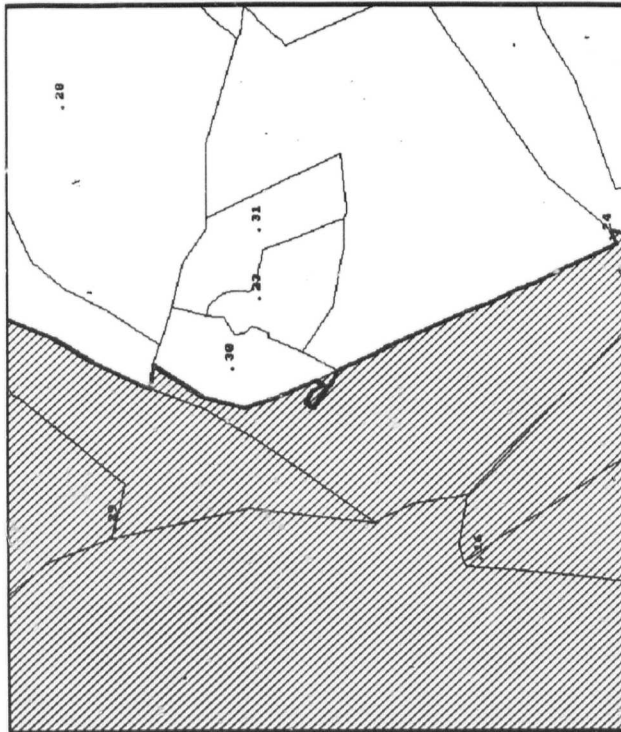
—  
 E. CD 12

—  
 E. CD 13

Pa. 164



Pa 164



New Jersey  
1992  
Functional  
District  
Plan Option

• CD 3


• CD 12

• CD 13

Pa 164



Pa 165



New Jersey  
Department of  
Environmental  
Protection  
Plan Option  
#

□ - CD 3

■ - CD 6

▣ - CD 7

□ - CD 11

▣ - CD 12

▣ - CD 13

Pa 166



Pa 166



New Jersey  
Congressional  
District  
Map  
1980  
Option  
1

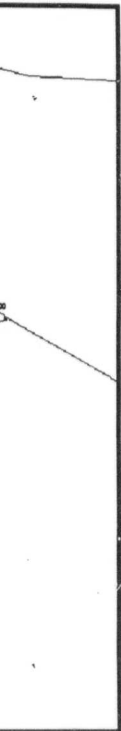
CD 3

CD 7

CD 12

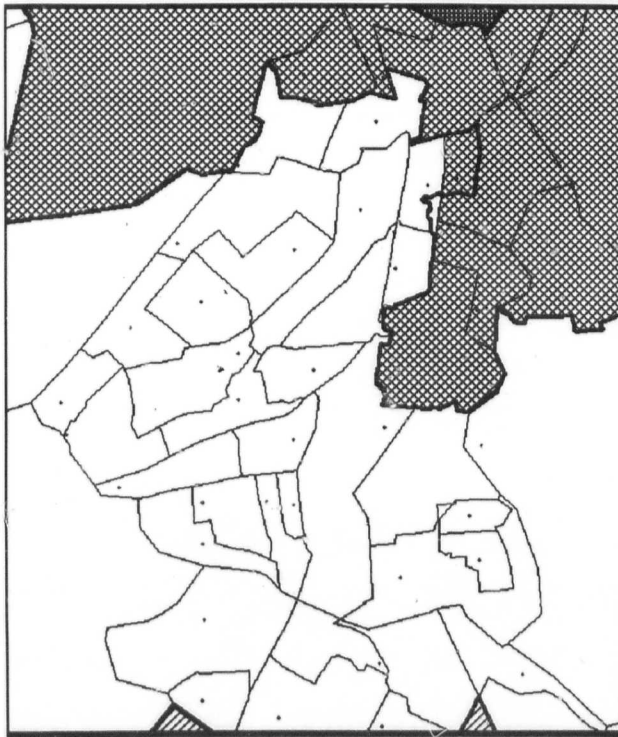
0 2 YM69C

Pa 167



0 2 VM68C

Pa 167



New Jersey  
Districts  
Districts

- 
- • CD 9
- • CD 6
- - - - -
- • CD 7
- • CD 11
- ▤ • CD 13

0 Y

Pa 16



0 Y V

Pa 168



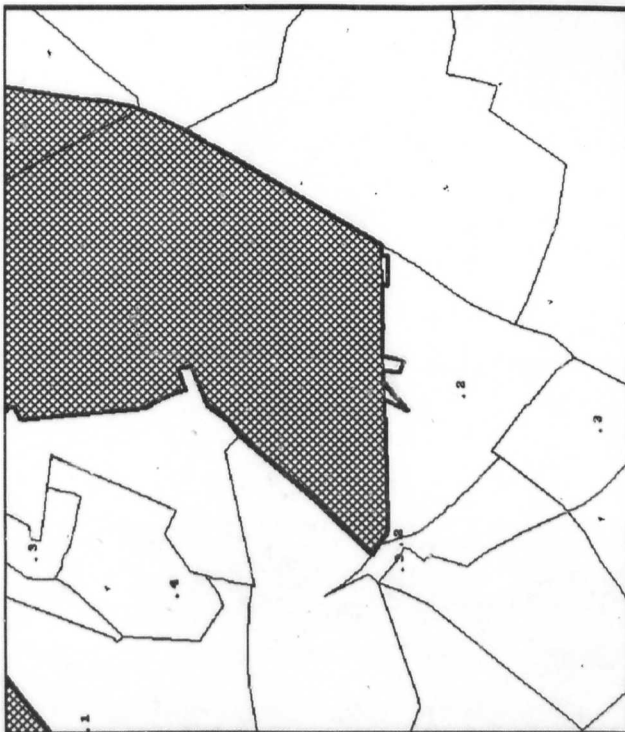
New Jersey  
1992  
Congressional  
Plan Option  
144

- CD 3

- CD 7

- CD 12

Pa 168



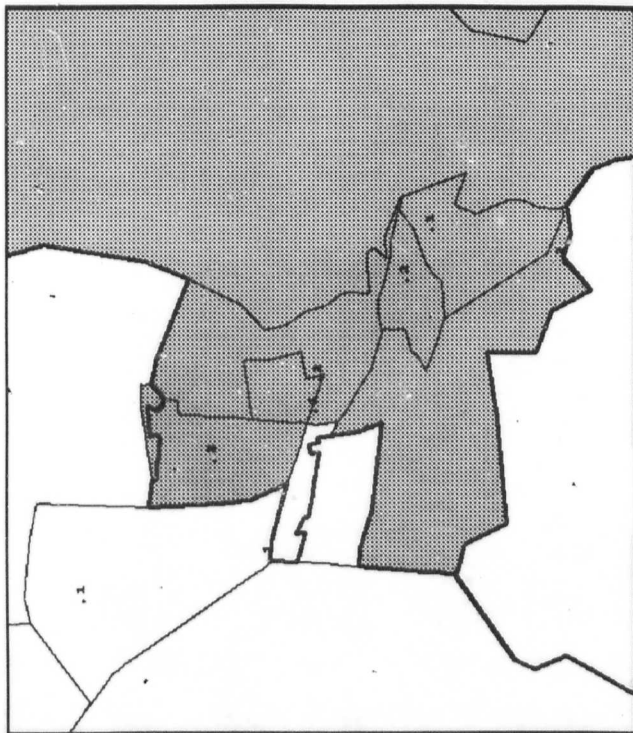
Map of 1998  
Constitutional  
Districts

■ - CD 8

□ - CD 11



Pa 170



How to use  
this map  
to find  
the  
best  
place  
to  
live

☐ • CD 5

▨ • CD 6

☑ • CD 7

▩ • CD 8

▧ • CD 10

☐ • CD 11

☑ • CD 12

☑ • CD 14

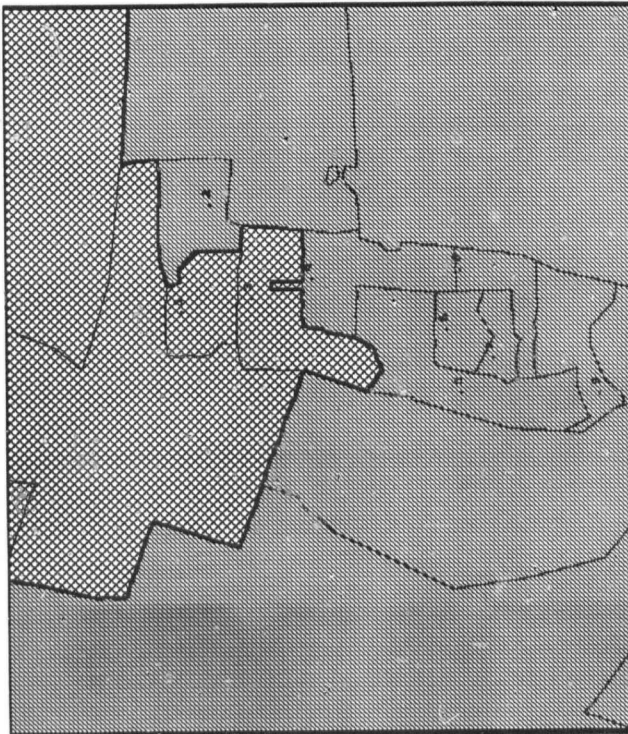
Pa 171





CD 14

Pa 171



New Jersey  
Congressional  
Districts

CD 5

CD 6

CD 7

CD 8

CD 9

CD 10

CD 11

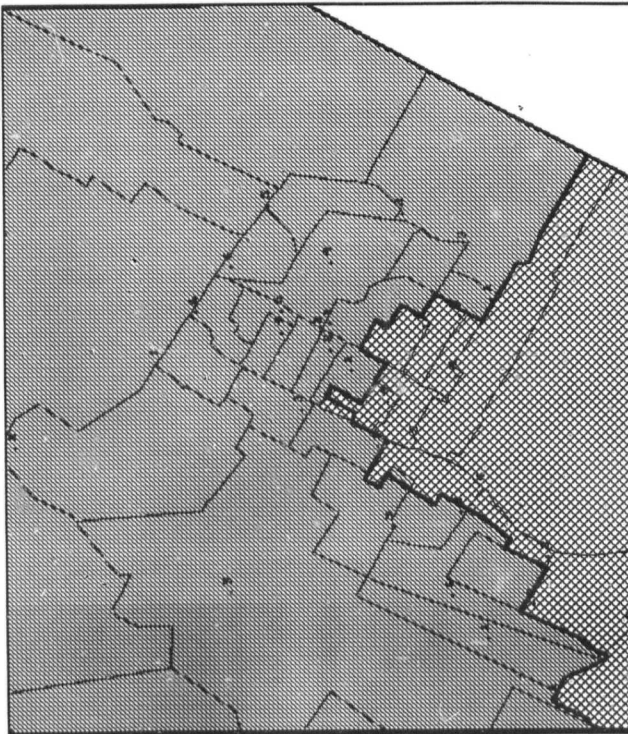
CD 12

CD 14

Pa 171

CD - CB 14

Pa 172



Map of 14th  
Congressional  
District

CD - CB 5

CD - CB 6

CD - CB 7

CD - CB 8

CD - CB 9

CD - CB 10

CD - CB 11

CD - CB 12

CD - CB 14

Pa 17



A 173



NEW JERSEY  
STATE POLICE  
LABORATORY

9

6

7

10

11

12

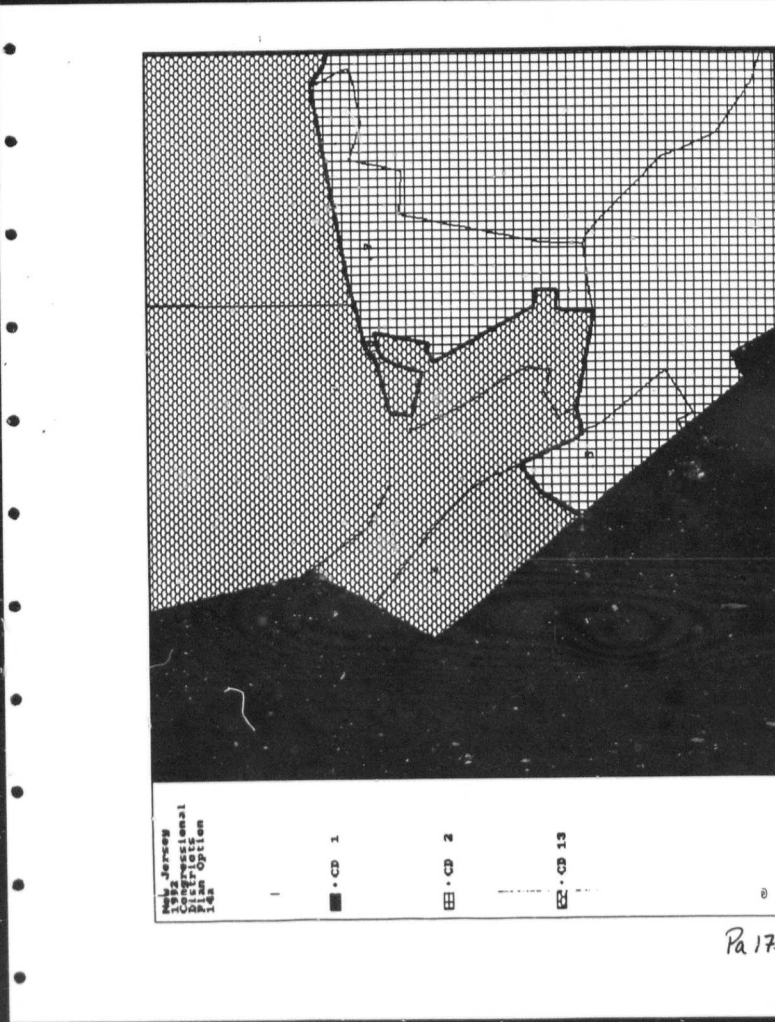
14

0

Pa 174



Pa 174



Map Service  
1992 National  
Geospatial  
Information  
System  
Plan Option  
1

—

■ • CD 1

▣ • CD 2

▤ • CD 13

Pa 17

MINORITY COMPOSITION OF VOTING DISTRICTS  
 MOVED FROM DISTRICT 13 TO DISTRICT 9 BY  
 THE ALTERED PLAN BASED ON 1990 CENSUS DATA

Block	1990	Non-Hisp		All	Non-Hisp	All	
	Pop	Black	Hisp	Black	Black %	Hisp %	Black %
141-101	0	0	0	0	***.5%	***.5%	***.5%
141-112	0	0	0	0	***.5%	***.5%	***.5%
141-206	215	5	74	13	2.3%	34.4%	6.0%
141-305	112	0	43	0	0.0%	38.4%	0.0%
141-306	121	0	67	2	0.0%	55.4%	1.7%
141-405	384	5	134	13	1.3%	34.9%	3.4%
141-401	138	0	84	2	0.0%	60.9%	1.4%
141-402	107	0	58	0	0.0%	54.2%	0.0%
141-403	107	0	43	0	0.0%	40.2%	0.0%
141-404	133	0	41	0	0.0%	30.8%	0.0%
142-405	182	4	54	5	2.2%	29.7%	2.7%
142-406	231	1	101	2	0.4%	43.7%	0.9%
142-406	113	0	50	0	0.0%	44.2%	0.0%
142-103	198	1	106	3	0.5%	53.5%	1.5%
140-301	318	9	168	14	2.8%	52.8%	4.4%
140-303	158	0	79	0	0.0%	50.0%	0.0%
140-304	213	4	118	4	1.9%	55.4%	1.9%
140-201	167	3	26	3	1.8%	15.6%	1.8%
140-202	150	1	58	1	0.7%	38.7%	0.7%
140-203	217	1	71	2	0.5%	32.7%	0.9%
140-204	107	3	43	3	2.8%	40.2%	2.8%
140-306	132	13	45	13	9.8%	34.1%	9.8%
140-102	44	0	15	0	0.0%	34.1%	0.0%
144-310	30	0	8	0	0.0%	26.7%	0.0%
144-406	217	0	103	3	0.0%	47.5%	1.4%
TOTALS	3,794	50	1,589	83	1.3%	41.9%	2.2%

104103





P.L. 91-171 COUNTS New Jersey, Hudson County, NORTH BERGEN TWP MD 1 0004

3097

Table 2. Age by Race and Hispanic Origin: 1990  
[For meaning of terms—see symbols, see text]

COUNTY DISTRICT COUNTY SUBDIVISION PLACE	CENSUS TRACT/AMA BLOCK GROUP BLOCK	race				Hispanic Origin (race)	Not of Hispanic origin	
		Total					White	Black
		White	Black and Albino	American Indian, Pacific Islander	Asian and Other			
	Block 584.....	18 years and over.....	1	1	1	1	1	1
	Block 585.....	18 years and over.....	1	1	1	1	1	1
	Block 586.....	18 years and over.....	77	89	13	2	25	39
	Block 587.....	18 years and over.....	57	52	12	2	24	38
	Block 588.....	18 years and over.....	65	65	1	5	27	44
	Block 589.....	18 years and over.....	87	82	5	1	21	61
	Block 590.....	18 years and over.....	172	69	13	4	27	74
	Block 591.....	18 years and over.....	192	84	1	9	14	72
	Block 592.....	18 years and over.....	166	157	4	1	3	162
	Block 593.....	18 years and over.....	432	721	26	57	318	978
	Block 594.....	18 years and over.....	697	516	19	21	67	15
	Block 595.....	18 years and over.....	407	614	19	20	27	52
	Block 596.....	18 years and over.....	407	614	19	20	27	52
	Block 597.....	18 years and over.....	352	724	28	26	57	48
	Block 598.....	18 years and over.....	832	721	28	21	57	318
	Block 599.....	18 years and over.....	697	616	19	21	67	42
	Block 600.....	18 years and over.....	1	1	1	1	1	1
	Block 601.....	18 years and over.....	1	1	1	1	1	1
	Block 602.....	18 years and over.....	1	1	1	1	1	1
	Block 603.....	18 years and over.....	1	1	1	1	1	1
	Block 604.....	18 years and over.....	1	1	1	1	1	1
	Block 605.....	18 years and over.....	215	189	13	2	11	74
	Block 606.....	18 years and over.....	180	169	17	1	10	74
	Block 607.....	18 years and over.....	180	169	17	1	10	74
	Block 608.....	18 years and over.....	233	200	7	1	6	58
	Block 609.....	18 years and over.....	233	200	7	1	6	58
	Block 610.....	18 years and over.....	112	96	1	1	1	18
	Block 611.....	18 years and over.....	475	86	1	9	9	43
	Block 612.....	18 years and over.....	475	86	1	12	7	27
	Block 613.....	18 years and over.....	384	332	13	4	4	46
	Block 614.....	18 years and over.....	384	332	13	9	20	34
	Block 615.....	18 years and over.....	354	352	13	3	10	23
	Block 616.....	18 years and over.....	332	288	11	9	24	108
	Block 617.....	18 years and over.....	1820	750	6	12	50	356
	Block 618.....	18 years and over.....	1011	526	6	15	61	431
	Block 619.....	18 years and over.....	1011	526	6	15	61	431
	Block 620.....	18 years and over.....	1011	526	6	15	61	431
	Block 621.....	18 years and over.....	820	750	6	12	50	356
	Block 622.....	18 years and over.....	820	750	6	12	50	356
	Block 623.....	18 years and over.....	556	444	4	10	58	214
	Block 624.....	18 years and over.....	667	401	7	13	66	280
	Block 625.....	18 years and over.....	556	444	4	10	58	214
	Block 626.....	18 years and over.....	556	444	4	10	58	214
	Block 627.....	18 years and over.....	556	444	4	10	58	214
	Block 628.....	18 years and over.....	556	444	4	10	58	214
	Block 629.....	18 years and over.....	556	444	4	10	58	214
	Block 630.....	18 years and over.....	556	444	4	10	58	214



COUNTY DISTRICT COUNTY SUBDIVISION PLACE	CENSUS TRACT/AMA GROUP BLOCK	Race					Total	Hispanic Origin (of any race)	Not of Hispanic origin				
		White	Black and Alect.	American Indian, Pacific Islander	Asian and Other Islander	Other (of any race)			White	Black and Other			
North Bergen township (pt. 1).....	Block 401.....	1011	226	4	1	1	1243	81	331	590	3	15	
North Bergen CDP (pt. 1).....	Block 402.....	1011	226	4	1	1	1243	81	331	590	3	15	
Treat 141 (pt.).....	18 years and over.....	820	750	4	1	1	1576	122	509	336	170	4	10
80 4 (pt.).....	18 years and over.....	556	484	4	1	1	1046	56	214	309	3	10	
	18 years and over.....	667	601	7	1	1	1277	67	280	368	4	10	
	18 years and over.....	558	484	6	1	1	1046	56	214	309	3	10	

P.L. 94-171 COUNTS New Jersey, Hudson County, NORTH BERGEN TWP MD 1 006, North Bergen township (pt. 1), North Bergen CDP (pt. 1) 2008

Table 2. Age by Race and Hispanic Origin: 1990  
[For meaning of terms and symbols, see text.]

COUNTY DISTRICT COUNTY SUBDIVISION PLACE	CENSUS TRACT/AMA GROUP BLOCK	Race					Total	Hispanic Origin (of any race)	Not of Hispanic origin			
		White	Black and Alect.	American Indian, Pacific Islander	Asian and Other Islander	Other (of any race)			White	Black and Other		
	Block 401.....	138	124	2	1	1	268	64	54	1	1	
	Block 402.....	107	96	1	1	1	206	18	49	1	1	
	Block 403.....	76	70	1	1	1	149	6	35	1	1	
	Block 404.....	89	80	1	1	1	172	7	50	1	1	
	Block 405.....	133	122	1	1	1	257	11	67	1	1	
	Block 406.....	182	164	1	1	1	349	24	118	4	1	
	Block 407.....	156	141	1	1	1	299	19	62	106	3	5
Treat 142 (pt.).....	18 years and over.....	284	245	2	1	1	532	32	162	1	1	
80 4 (pt.).....	18 years and over.....	344	326	2	1	1	673	31	151	1	1	
Block 405.....	18 years and over.....	251	216	2	1	1	470	10	128	1	1	
Block 406.....	18 years and over.....	192	177	2	1	1	372	11	65	104	1	1
Block 407.....	18 years and over.....	189	180	1	1	1	370	11	57	9	1	
	18 years and over.....	1552	919	21	2	12	2486	354	492	5	17	
NORTH BERGEN TWP MD 2 003 W (CDP), Bergen township (pt. 1).....	Block 408.....	1558	919	21	2	12	2492	354	492	5	17	
North Bergen CDP (pt. 1).....	Block 409.....	820	717	19	2	12	1568	104	400	3	13	
Block 410.....	18 years and over.....	820	717	19	2	12	1568	104	400	3	13	
Treat 142 (pt.).....	18 years and over.....	1070	717	19	2	12	1820	124	500	4	17	
Block 411.....	18 years and over.....	1058	616	21	2	12	1709	114	444	4	17	
Block 412.....	18 years and over.....	820	717	19	2	12	1568	104	400	3	13	
Block 413.....	18 years and over.....	866	785	19	2	12	1664	105	414	6	16	
Block 414.....	18 years and over.....	198	162	3	1	4	368	28	105	8	1	
Block 415.....	18 years and over.....	133	105	3	1	4	255	18	61	1	1	
Block 2 (pt.).....	18 years and over.....	353	336	6	1	1	696	12	67	66	1	1
Block 203.....	18 years and over.....	323	305	6	1	1	635	12	55	78	1	1
Block 4 (pt.).....	18 years and over.....	662	638	6	1	2	1309	19	76	64	1	1
Block 401.....	18 years and over.....	391	349	5	1	3	748	18	204	2	3	
Block 402.....	18 years and over.....	101	97	1	1	1	199	5	49	1	1	
Block 403.....	18 years and over.....	145	135	1	1	1	281	6	38	2	1	
Block 404.....	18 years and over.....	95	89	1	1	1	185	4	20	2	1	
Block 405.....	18 years and over.....	66	62	1	1	1	129	3	34	3	1	
Block 406.....	18 years and over.....	112	104	1	1	1	217	6	42	3	1	
Block 407.....	18 years and over.....	1359	1023	59	5	52	2557	160	751	27	64	
NORTH BERGEN TWP MD 2 004 (CDP), Bergen township (pt. 1).....	Block 408.....	1359	1023	59	5	52	2557	160	751	27	64	
North Bergen CDP (pt. 1).....	Block 409.....	1049	843	46	3	37	1985	121	564	49	23	43
Block 410.....	18 years and over.....	1049	843	46	3	37	1985	121	564	49	23	43
Block 411.....	18 years and over.....	1049	843	46	3	37	1985	121	564	49	23	43
Block 412.....	18 years and over.....	1359	1023	59	5	52	2557	160	751	27	64	
Treat 142 (pt.).....	18 years and over.....	1859	843	46	3	37	2732	161	517	27	64	

CH: 1235891016





North Bergen township 18 years and over.....  
 North Bergen CDP (pt.) 18 years and over.....  
 North Bergen CDP (pt.) 18 years and over.....  
 Tract 140 (pt.) 18 years and over.....  
 80 1 (pt.) 18 years and over.....  
 80 1 (pt.) 18 years and over.....

P. 1 61-171 COUNTY New Jersey, Hudson County. WHERE APPROPRIATE WITH TOWN OR NORTH BERGEN SUBDIVISION. NORTH BERGEN CDP (pt.)

Table 2 Age by Race and Hispanic Origin: 1980  
 (For meaning of terms and symbols, see text)

COUNTY VOTING DISTRICT SUBDIVISION PLACE	Race				Hispanic Or Any Race	Total		Lot of Hispanic origin	
	American English, Black and Alaskan		Asian English, Pacific Islander			White	Black	White	Black
	White	Black and Alaskan	Asian English, Pacific Islander	Other					
Block 102.....	44	43	1	1	15	28	1	28	1
Block 103.....	35	34	1	1	14	20	1	20	1
Block 104.....	38	37	1	1	5	23	1	23	1
Block 105.....	26	22	1	1	3	16	1	16	1
Tract 144 (pt.) 18 years and over.....	167	113	4	10	570	753	3	753	3
80 1 (pt.) 18 years and over.....	1079	943	18	33	43	374	648	334	314
Block 101.....	477	257	13	19	13	235	2	237	2
Block 102.....	122	115	2	3	2	211	4	215	4
Block 103.....	308	272	2	2	2	362	2	364	2
Block 104.....	70	62	2	2	8	21	6	27	6
Block 105.....	120	107	1	1	13	50	5	55	5
Block 106.....	82	83	5	12	34	135	1	136	1
Block 107.....	71	67	4	2	27	73	2	75	2
Block 108.....	55	60	3	2	2	18	4	22	4
Block 109.....	205	186	1	1	17	85	18	103	18
Block 110.....	106	105	1	9	9	36	6	42	6
Block 111.....	84	76	2	4	2	18	4	22	4
Block 112.....	120	81	7	15	17	55	0	55	0
Block 113.....	88	16	4	1	10	14	0	14	0
Block 114.....	122	119	1	1	24	88	2	90	2
Block 115.....	157	123	36	87	190	304	28	332	28
Block 116.....	119	113	5	11	10	40	1	41	1
Block 117.....	119	123	5	87	100	304	8	312	8
Block 118.....	115	123	5	11	69	502	67	569	67
Block 119.....	118	95	24	69	79	402	67	469	67
Block 120.....	112	104	2	11	10	38	2	40	2
Block 121.....	112	64	2	6	7	20	0	20	0
Block 122.....	153	129	36	87	100	304	62	366	62
Block 123.....	134	135	2	1	1	1	1	2	1
Block 124.....	306	283	2	20	58	174	292	466	292
Block 125.....	134	135	2	1	1	1	1	2	1
Block 126.....	5	9	1	12	31	98	12	110	12
Block 127.....	9	47	1	1	1	1	1	2	1
Block 128.....	3	3	1	1	1	1	1	2	1
Block 129.....	305	285	1	17	57	111	176	287	176
Block 130.....	246	200	1	1	10	30	14	44	14
Block 131.....	205	254	5	3	13	15	11	26	11
Block 132.....	205	254	5	3	13	15	11	26	11

CNI 12355091016

Block	18 years and over	18 years and over	18 years and over	18 years and over	18 years and over
Block 113	302	187	2	3	2
Block 114	246	206	2	3	11
Block 115	395	334	10	10	142
Block 116	306	225	6	39	161
Block 117			5	56	131
Block 118					111
Block 119					154
Block 120					5
Block 121					58

P.L. 94-171 COUNTS New Jersey, Hudson County, NORTH BERGEN TOWNSHIP (pt. 3), North Bergen CDP (pt. 1) 3104

Table 2 Age by Race and Hispanic Origin: 1990  
(For meaning of terms and symbols, see text)

COUNTY VOTING DISTRICT COUNTY SUBDIVISION PLACE	CENSUS TRACT/SMA BLOCK GROUP BLOCK	Race					Hispanic Origin (Other Race)	Not of Hispanic origin	
		Total						White	Black
		White	Black	American Indian, Alaskan and Native Hawaiian	Asian and Pacific Islander	Other			
	Block 203	146	138	4	18	11	56	63	4
	Block 204	123	115	2	17	2	27	50	2
	Block 205	119	115	1	4	2	21	59	2
	Block 301	487	452	1	28	5	116	145	4
	Block 302	522	444	21	52	35	135	287	11
	Block 303	82	74	4	1	9	49	59	3
	Block 304	66	46	2	1	9	34	61	1
	Block 305	144	135	3	1	8	45	10	3
	Block 306	126	94	9	13	10	44	62	7
	Block 307	89	40	2	1	7	25	42	2
	Block 308	48	41	2	1	5	31	32	2
	Block 309	31	26	5	2	1	16	35	4
	Block 310	4	4	4	2	2	4	4	4
	Block 311	4	4	4	2	2	4	4	4
	Block 312	4	4	4	2	2	4	4	4
	Block 313	4	4	4	2	2	4	4	4
	Block 314	4	4	4	2	2	4	4	4
	Block 315	4	4	4	2	2	4	4	4
	Block 316	4	4	4	2	2	4	4	4
	Block 317	4	4	4	2	2	4	4	4
	Block 318	4	4	4	2	2	4	4	4
	Block 319	4	4	4	2	2	4	4	4
	Block 320	4	4	4	2	2	4	4	4
	Block 321	4	4	4	2	2	4	4	4
	Block 322	4	4	4	2	2	4	4	4
	Block 323	4	4	4	2	2	4	4	4
	Block 324	4	4	4	2	2	4	4	4
	Block 325	4	4	4	2	2	4	4	4
	Block 326	4	4	4	2	2	4	4	4
	Block 327	4	4	4	2	2	4	4	4
	Block 328	4	4	4	2	2	4	4	4
	Block 329	4	4	4	2	2	4	4	4
	Block 330	4	4	4	2	2	4	4	4
	Block 331	4	4	4	2	2	4	4	4
	Block 332	4	4	4	2	2	4	4	4
	Block 333	4	4	4	2	2	4	4	4
	Block 334	4	4	4	2	2	4	4	4
	Block 335	4	4	4	2	2	4	4	4
	Block 336	4	4	4	2	2	4	4	4
	Block 337	4	4	4	2	2	4	4	4
	Block 338	4	4	4	2	2	4	4	4
	Block 339	4	4	4	2	2	4	4	4
	Block 340	4	4	4	2	2	4	4	4
	Block 341	4	4	4	2	2	4	4	4
	Block 342	4	4	4	2	2	4	4	4
	Block 343	4	4	4	2	2	4	4	4
	Block 344	4	4	4	2	2	4	4	4
	Block 345	4	4	4	2	2	4	4	4
	Block 346	4	4	4	2	2	4	4	4
	Block 347	4	4	4	2	2	4	4	4
	Block 348	4	4	4	2	2	4	4	4
	Block 349	4	4	4	2	2	4	4	4
	Block 350	4	4	4	2	2	4	4	4
	Block 351	4	4	4	2	2	4	4	4
	Block 352	4	4	4	2	2	4	4	4
	Block 353	4	4	4	2	2	4	4	4
	Block 354	4	4	4	2	2	4	4	4
	Block 355	4	4	4	2	2	4	4	4
	Block 356	4	4	4	2	2	4	4	4
	Block 357	4	4	4	2	2	4	4	4
	Block 358	4	4	4	2	2	4	4	4
	Block 359	4	4	4	2	2	4	4	4
	Block 360	4	4	4	2	2	4	4	4
	Block 361	4	4	4	2	2	4	4	4
	Block 362	4	4	4	2	2	4	4	4
	Block 363	4	4	4	2	2	4	4	4
	Block 364	4	4	4	2	2	4	4	4
	Block 365	4	4	4	2	2	4	4	4
	Block 366	4	4	4	2	2	4	4	4
	Block 367	4	4	4	2	2	4	4	4
	Block 368	4	4	4	2	2	4	4	4
	Block 369	4	4	4	2	2	4	4	4
	Block 370	4	4	4	2	2	4	4	4
	Block 371	4	4	4	2	2	4	4	4
	Block 372	4	4	4	2	2	4	4	4
	Block 373	4	4	4	2	2	4	4	4
	Block 374	4	4	4	2	2	4	4	4
	Block 375	4	4	4	2	2	4	4	4
	Block 376	4	4	4	2	2	4	4	4
	Block 377	4	4	4	2	2	4	4	4
	Block 378	4	4	4	2	2	4	4	4
	Block 379	4	4	4	2	2	4	4	4
	Block 380	4	4	4	2	2	4	4	4
	Block 381	4	4	4	2	2	4	4	4
	Block 382	4	4	4	2	2	4	4	4
	Block 383	4	4	4	2	2	4	4	4
	Block 384	4	4	4	2	2	4	4	4
	Block 385	4	4	4	2	2	4	4	4
	Block 386	4	4	4	2	2	4	4	4
	Block 387	4	4	4	2	2	4	4	4
	Block 388	4	4	4	2	2	4	4	4
	Block 389	4	4	4	2	2	4	4	4
	Block 390	4	4	4	2	2	4	4	4
	Block 391	4	4	4	2	2	4	4	4
	Block 392	4	4	4	2	2	4	4	4
	Block 393	4	4	4	2	2	4	4	4
	Block 394	4	4	4	2	2	4	4	4
	Block 395	4	4	4	2	2	4	4	4
	Block 396	4	4	4	2	2	4	4	4
	Block 397	4	4	4	2	2	4	4	4
	Block 398	4	4	4	2	2	4	4	4
	Block 399	4	4	4	2	2	4	4	4
	Block 400	4	4	4	2	2	4	4	4

P.L. 94-171 COUNTS, New Jersey, Hudson County, NORTH BERGEN TWP MD 4 0002, North Bergen township (pt.), North Bergen CDP (pt.), 3105

Table 2. Age by Race and Hispanic Origin: 1990  
 (For meaning of term "nd symbols, see text)

COUNTY VOTING DISTRICT COUNTY SUBDIVISION PLACE	CENSUS TRACT/MA BLOCK GROUP BLOCK	Race					Hispanic Origin (Total Race)	Not of Hispanic origin			
		Total	White	Black and Blat	American Indian, Alaskan, and Native Hawaiian	Asian and Pacific Islander		Other Race	White	Black Race	
NORTH BERGEN TWP MD 4 0002 W (0822) North Bergen township (pt.) North Bergen CDP (pt.)	Block 121.....	1868	1391	11	11	44	71	488	784	3	30
	Block 122.....	1089	1005	11	11	37	51	334	592	3	30
	Block 123.....	1268	1101	12	12	44	71	485	744	3	36
	Block 132.....	1358	1191	11	11	44	71	485	744	3	36
	Block 133.....	1303	1152	11	11	44	71	454	744	3	36
	Block 134.....	1089	1005	11	11	37	51	334	592	3	30
	Tract 144 (pt.).....	784	620	6	6	26	44	244	432	3	25
	Block 301.....	724	579	4	4	22	37	244	432	3	25
	Block 308.....	211	144	4	4	7	17	69	142	2	7
	Block 309.....	186	142	2	2	5	9	50	142	1	5
Block 310.....	159	125	1	1	4	6	38	125	1	4	
Block 318.....	223	178	1	1	5	9	50	142	1	5	
Block 4 (pt.).....	564	523	6	6	18	27	241	372	11	11	
Block 401.....	166	144	1	1	4	7	29	95	2	2	
Block 402.....	128	109	1	1	2	4	20	76	1	2	
Block 403.....	128	109	1	1	2	4	20	76	1	2	
Block 404.....	128	109	1	1	2	4	20	76	1	2	
Block 405.....	128	109	1	1	2	4	20	76	1	2	
Block 406.....	128	109	1	1	2	4	20	76	1	2	
Block 407.....	128	109	1	1	2	4	20	76	1	2	
Block 408.....	128	109	1	1	2	4	20	76	1	2	
Block 409.....	128	109	1	1	2	4	20	76	1	2	
Block 410.....	128	109	1	1	2	4	20	76	1	2	
Block 411.....	128	109	1	1	2	4	20	76	1	2	
Block 412.....	128	109	1	1	2	4	20	76	1	2	
Block 413.....	128	109	1	1	2	4	20	76	1	2	
Block 414.....	128	109	1	1	2	4	20	76	1	2	
Block 415.....	128	109	1	1	2	4	20	76	1	2	
Block 416.....	128	109	1	1	2	4	20	76	1	2	
Block 417.....	128	109	1	1	2	4	20	76	1	2	
Block 418.....	128	109	1	1	2	4	20	76	1	2	
Block 419.....	128	109	1	1	2	4	20	76	1	2	
Block 420.....	128	109	1	1	2	4	20	76	1	2	
Block 421.....	128	109	1	1	2	4	20	76	1	2	
Block 422.....	128	109	1	1	2	4	20	76	1	2	
Block 423.....	128	109	1	1	2	4	20	76	1	2	
Block 424.....	128	109	1	1	2	4	20	76	1	2	
Block 425.....	128	109	1	1	2	4	20	76	1	2	
Block 426.....	128	109	1	1	2	4	20	76	1	2	
Block 427.....	128	109	1	1	2	4	20	76	1	2	
Block 428.....	128	109	1	1	2	4	20	76	1	2	
Block 429.....	128	109	1	1	2	4	20	76	1	2	
Block 430.....	128	109	1	1	2	4	20	76	1	2	
Block 431.....	128	109	1	1	2	4	20	76	1	2	
Block 432.....	128	109	1	1	2	4	20	76	1	2	
Block 433.....	128	109	1	1	2	4	20	76	1	2	
Block 434.....	128	109	1	1	2	4	20	76	1	2	
Block 435.....	128	109	1	1	2	4	20	76	1	2	
Block 436.....	128	109	1	1	2	4	20	76	1	2	
Block 437.....	128	109	1	1	2	4	20	76	1	2	
Block 438.....	128	109	1	1	2	4	20	76	1	2	
Block 439.....	128	109	1	1	2	4	20	76	1	2	
Block 440.....	128	109	1	1	2	4	20	76	1	2	
Block 441.....	128	109	1	1	2	4	20	76	1	2	
Block 442.....	128	109	1	1	2	4	20	76	1	2	
Block 443.....	128	109	1	1	2	4	20	76	1	2	
Block 444.....	128	109	1	1	2	4	20	76	1	2	
Block 445.....	128	109	1	1	2	4	20	76	1	2	
Block 446.....	128	109	1	1	2	4	20	76	1	2	
Block 447.....	128	109	1	1	2	4	20	76	1	2	
Block 448.....	128	109	1	1	2	4	20	76	1	2	
Block 449.....	128	109	1	1	2	4	20	76	1	2	
Block 450.....	128	109	1	1	2	4	20	76	1	2	
Block 451.....	128	109	1	1	2	4	20	76	1	2	
Block 452.....	128	109	1	1	2	4	20	76	1	2	
Block 453.....	128	109	1	1	2	4	20	76	1	2	
Block 454.....	128	109	1	1	2	4	20	76	1	2	
Block 455.....	128	109	1	1	2	4	20	76	1	2	
Block 456.....	128	109	1	1	2	4	20	76	1	2	
Block 457.....	128	109	1	1	2	4	20	76	1	2	
Block 458.....	128	109	1	1	2	4	20	76	1	2	
Block 459.....	128	109	1	1	2	4	20	76	1	2	
Block 460.....	128	109	1	1	2	4	20	76	1	2	
Block 461.....	128	109	1	1	2	4	20	76	1	2	
Block 462.....	128	109	1	1	2	4	20	76	1	2	
Block 463.....	128	109	1	1	2	4	20	76	1	2	
Block 464.....	128	109	1	1	2	4	20	76	1	2	
Block 465.....	128	109	1	1	2	4	20	76	1	2	
Block 466.....	128	109	1	1	2	4	20	76	1	2	
Block 467.....	128	109	1	1	2	4	20	76	1	2	
Block 468.....	128	109	1	1	2	4	20	76	1	2	
Block 469.....	128	109	1	1	2	4	20	76	1	2	
Block 470.....	128	109	1	1	2	4	20	76	1	2	
Block 471.....	128	109	1	1	2	4	20	76	1	2	
Block 472.....	128	109	1	1	2	4	20	76	1	2	
Block 473.....	128	109	1	1	2	4	20	76	1	2	
Block 474.....	128	109	1	1	2	4	20	76	1	2	
Block 475.....	128	109	1	1	2	4	20	76	1	2	
Block 476.....	128	109	1	1	2	4	20	76	1	2	
Block 477.....	128	109	1	1	2	4	20	76	1	2	
Block 478.....	128	109	1	1	2	4	20	76	1	2	
Block 479.....	128	109	1	1	2	4	20	76	1	2	
Block 480.....	128	109	1	1	2	4	20	76	1	2	
Block 481.....	128	109	1	1	2	4	20	76	1	2	
Block 482.....	128	109	1	1	2	4	20	76	1	2	
Block 483.....	128	109	1	1	2	4	20	76	1	2	
Block 484.....	128	109	1	1	2	4	20	76	1	2	
Block 485.....	128	109	1	1	2	4	20	76	1	2	
Block 486.....	128	109	1	1	2	4	20	76	1	2	
Block 487.....	128	109	1	1	2	4	20	76	1	2	
Block 488.....	128	109	1	1	2	4	20	76	1	2	
Block 489.....	128	109	1	1	2	4	20	76	1	2	
Block 490.....	128	109	1	1	2	4	20	76	1	2	
Block 491.....	128	109	1	1	2	4	20	76	1	2	
Block 492.....	128	109	1	1	2	4	20	76	1	2	
Block 493.....	128	109	1	1	2	4	20	76	1	2	
Block 494.....	128	109	1	1	2	4	20	76	1	2	
Block 495.....	128	109	1	1	2	4	20	76	1	2	
Block 496.....	128	109	1	1	2	4	20	76	1	2	
Block 497.....	128	109	1	1	2	4	20	76	1	2	
Block 498.....	128	109	1	1	2	4	20	76	1	2	
Block 499.....	128	109	1	1	2	4	20	76	1	2	
Block 500.....	128	109	1	1	2	4	20	76	1	2	
Block 501.....	128	109	1	1	2	4	20	76	1	2	
Block 502.....	128	109	1	1	2	4	20	76	1	2	
Block 503.....	128	109	1	1	2	4	20	76	1	2	
Block 504.....	128	109	1	1	2	4	20	76	1	2	
Block 505.....	128	109	1	1	2	4	20	76	1	2	
Block 506.....	128	109	1	1	2	4	20	76	1	2	
Block 507.....	128	109	1	1	2	4	20	76	1	2	
Block 508.....	128	109	1	1	2	4	20	76	1	2	
Block 509.....	128	109	1	1	2	4	20	76	1	2	
Block 510.....	128	109	1	1	2	4	20	76	1	2	
Block 511.....	128	109	1	1	2	4	20	76	1	2	
Block 512.....	128</										

Table 2 Age by Race and Hispanic Origin: 1990  
 [For meaning of terms and symbols, see text]

COUNTY DISTRICT COUNTY SUBDIVISION PLACE	CENSUS TRACT/UMA GROUP BLOCK	Race							Not of Hispanic origin				
		Total	White				Black and Aleut			Hispanic Origin (of any race)	White	Black	Other
			White	American Indian, Alaskan, and Native Hawaiian	Asian Pacific Islander	Other							
North Bergen CDP (pt.)													
		128	73	13	78	139	317	602	1	89			
	Tract 144 (pt.)	124	94	11	74	139	317	602	1	89			
	80 3 (pt.)	942	773	13	61	95	413	464	1	64			
	Block 311	73	55	1	5	13	32	34		6			
	Block 424	57	42	1	6	10	41	37		9			
	Block 425	457	353	5	21	48	296	338		23			
	Block 431	72	45	1	17	45	225	250		17			
	Block 434	71	42	1	7	20	28	38		9			
	Block 435	141	113	4	1	22	59	79		3			
	Block 436	146	118	4	1	17	47	59		1			
	Block 438	108	89	1	1	12	63	45		1			
	Block 439	192	174	1	8	12	43	44		8			
	Block 441	132	113	1	6	3	56	47		6			
	Block 442	72	42	1	1	3	18	26		1			
	Block 443	16	16	1	1	1	12	4		1			
	Block 444	179	159	6	1	13	72	134		17			
	Block 445	216	187	1	11	20	98	116		14			
	Block 446	264	192	1	40	35	97	181		12			
	Block 447	203	145	7	28	22	79	195		29			
	Tract 146 (pt.)												
	80 1 (pt.)												
	Block 189												
	Block 191												
	Block 192												
	Block 193												
	Block 194												
	Block 195												
	Block 196												
	Block 197												
	Block 198												
	Block 199												
	Block 200												
	Block 201												

Pa.186